

# MJO Evaluation for GEFS 35-day Experiments for SubX

Wei Li

Contributors: Yuejian Zhu, Xiaqiong Zhou, Dingchen Hou, Hong Guan,  
Eric Sinsky, Christopher Melhauser, Richard Wobus, Walter Kolczynski,  
Bing Fu

Qin Zhang, Malaquias Peña, Xingren Wu, Wanqiu Wang, Ping Liu, Xu Li

**7/27/2017**

# Outline

- MJO skill, index
- MJO propagation
- Forecast skill of the key components of MJO
- Dependence of MJO skill on ensemble size
- Dependence of MJO skill on analysis data
- MJO skill of 18yr reforecast

# Experiments and Data

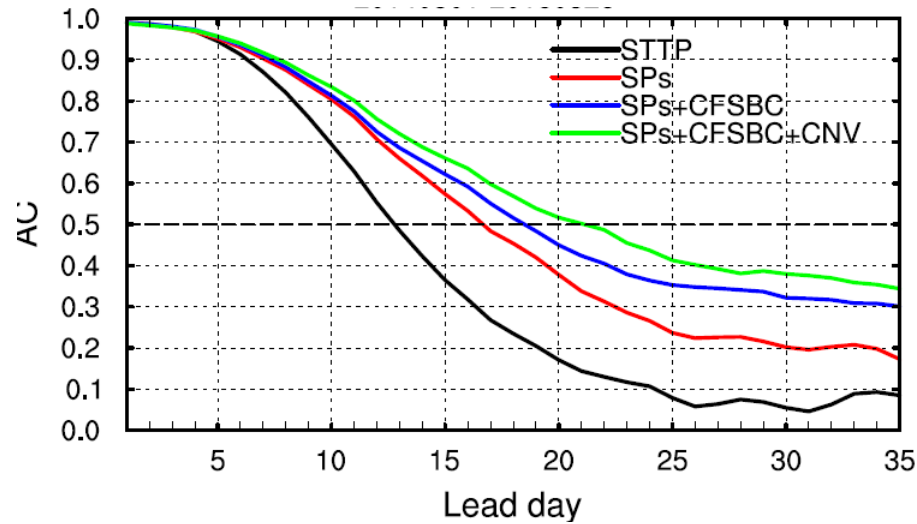
- Operational Version:
  - GEFSv11 extended to 35 day forecast (**STTP**);
  - T574 (33 km) for 0-8 days, T382 (55km) after 8days.
- Experiments:
  - SPPT+SHUM+SKEB (**SPs**) with control version of SST;
  - SPs with bias corrected CFSv2 forecast SST (**SPs+CFSBC**);
  - SPs with bias corrected CFSv2 forecast SST and scale aware convection scheme (**SPs+CFSBC+CNV**) ;

All experiment cover the period of 20140501-20160526, 5-day interval.

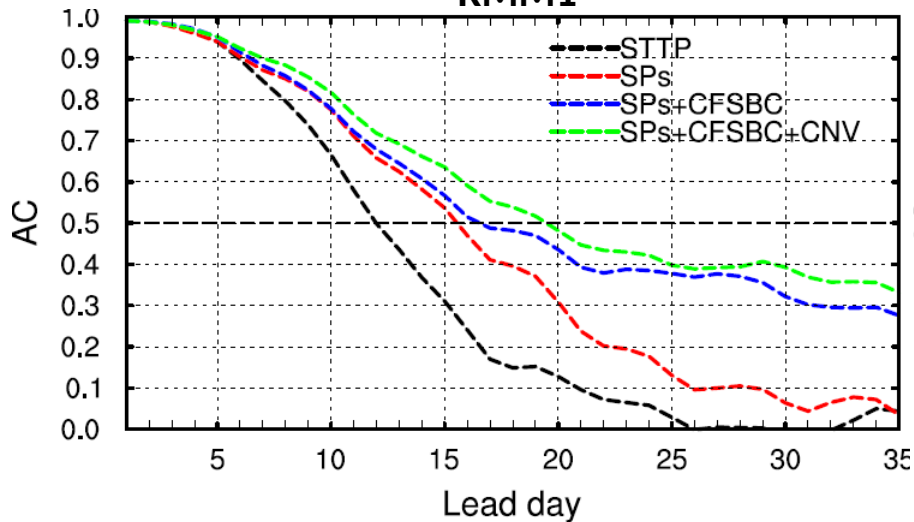
- Analysis data:
  - GDAS during 20140101-20161031; NCEP reanalysis for U and NOAA OLR.
- Both forecast and analysis data using daily mean

# WH-MJO Forecast Skills for 2-yr Experiments

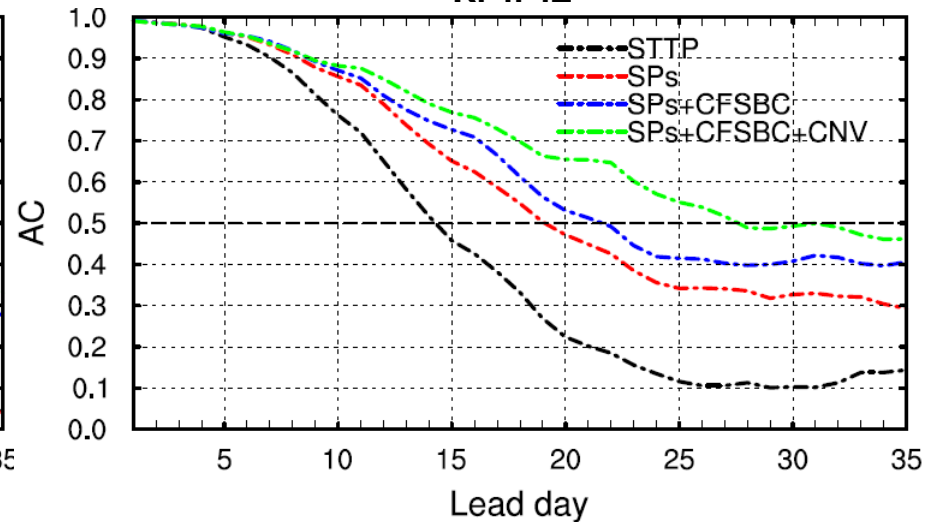
## RMM1+RMM2



## RMM1

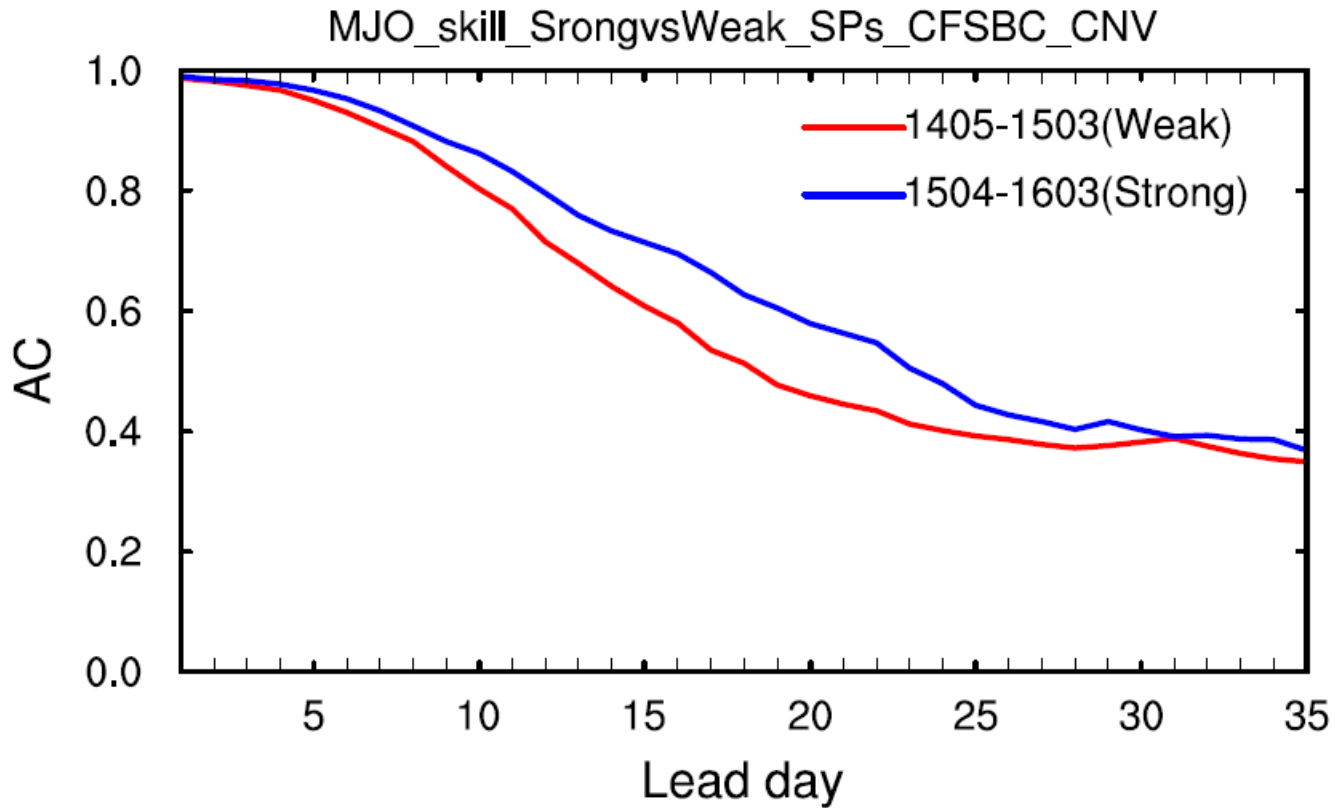


## RMM2



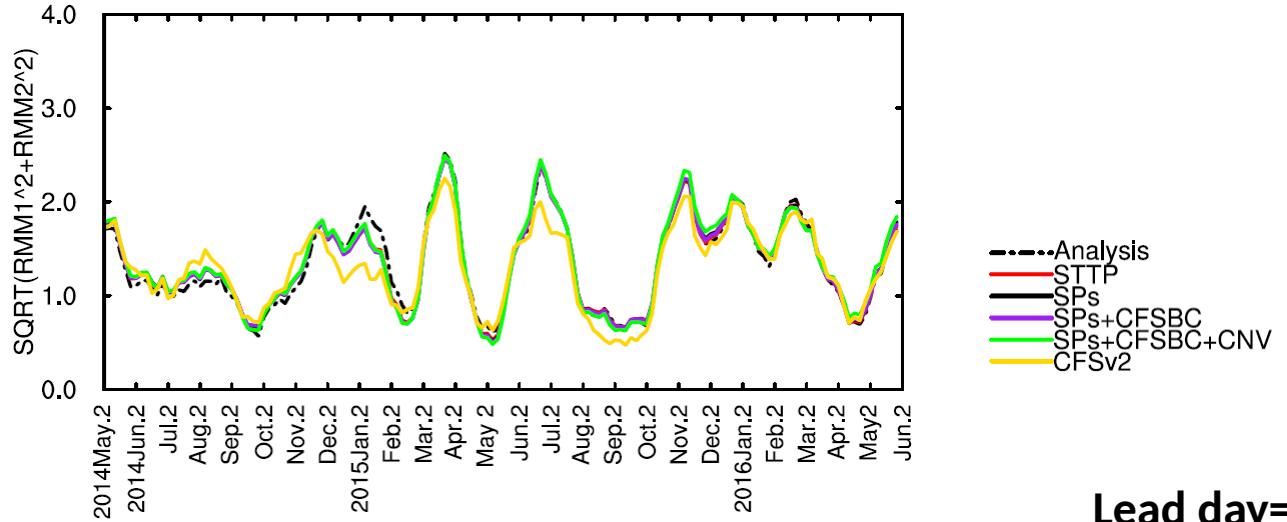


# Strong vs Weak Period

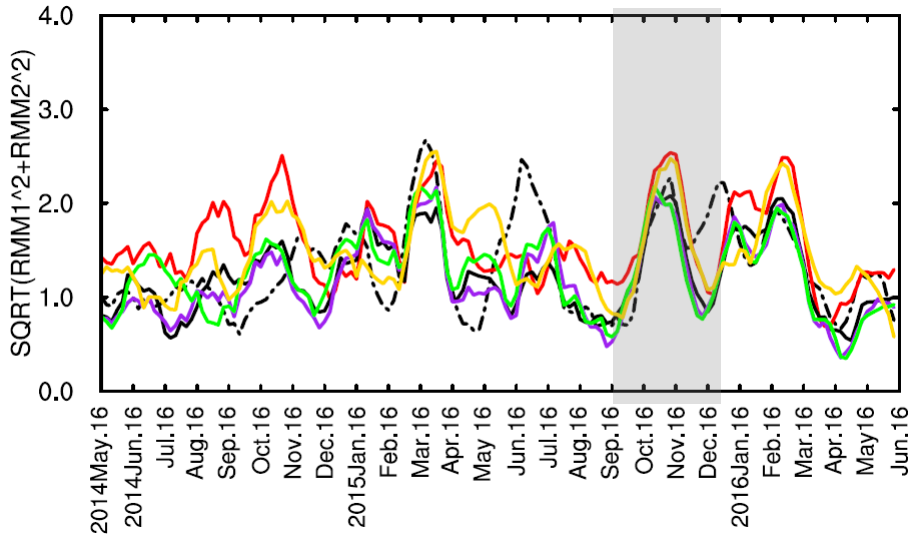


# MJO index

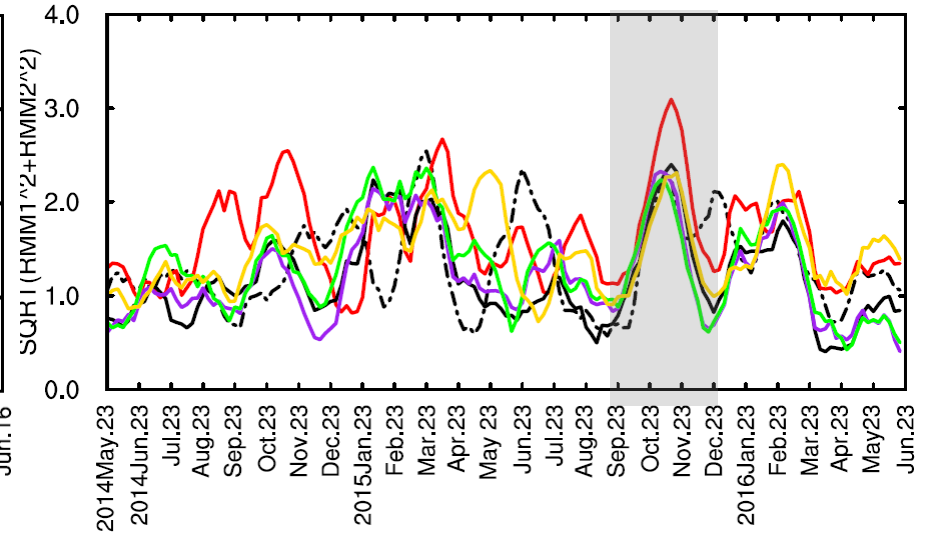
Lead day=1



Lead day=15



Lead day=22



# MJO evolution

**lead 1**

**lead 8**

**lead 15**

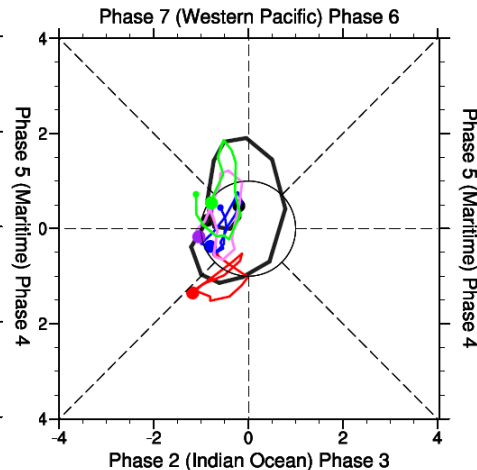
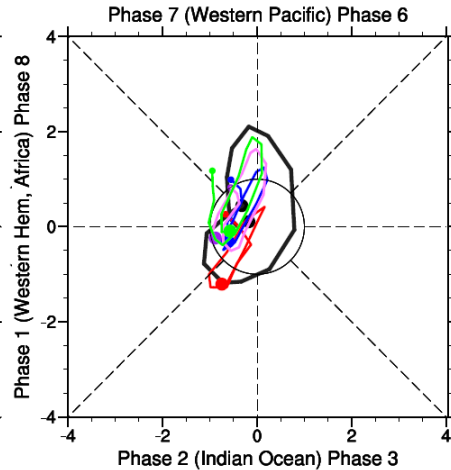
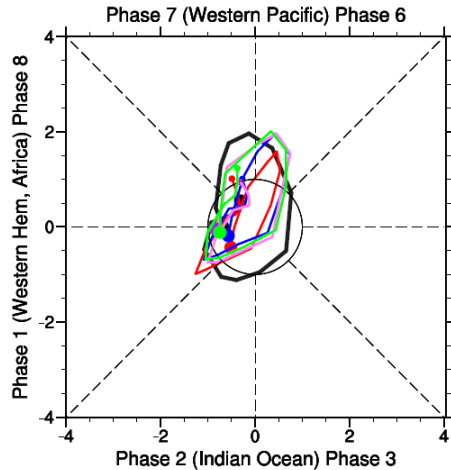
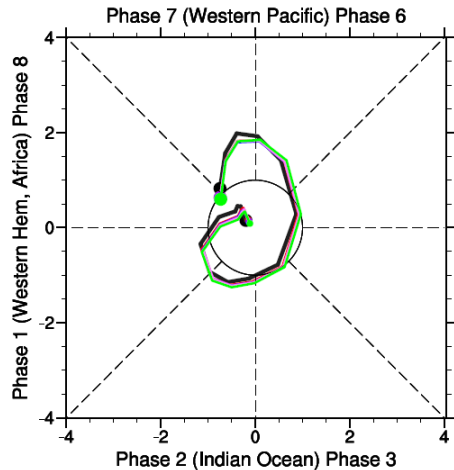
**lead 22**

MJO phase: 20150501-20150716 Lead day=

MJO phase: 20150501-20150716 Lead day=

MJO phase: 20150501-20150716 Lead day=15

MJO phase: 20150501-20150716 Lead day=22

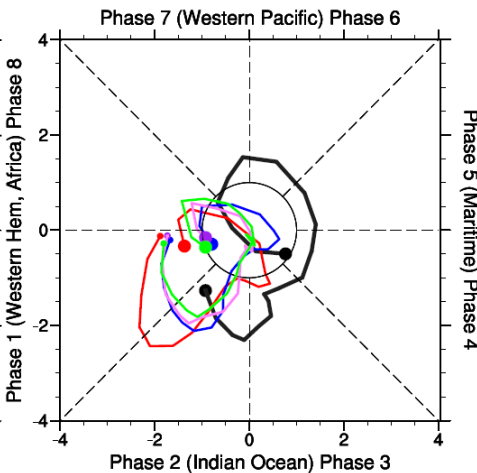
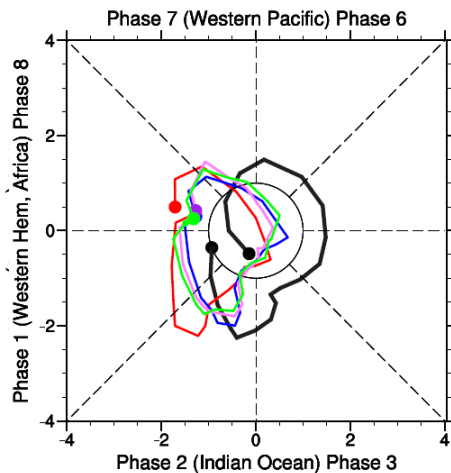
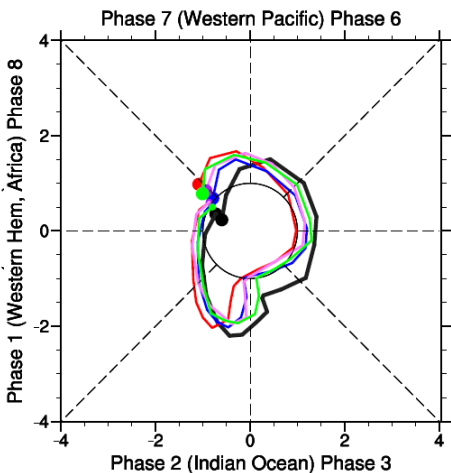
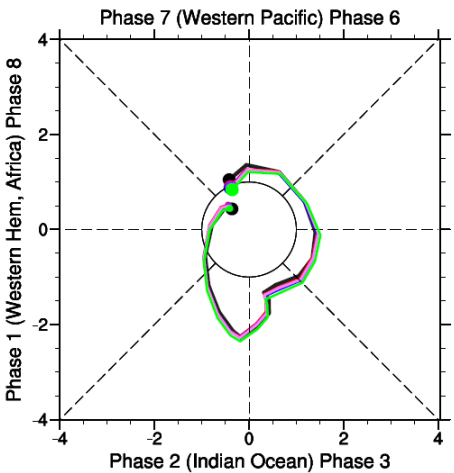


MJO phase: 20151001-20160106 Lead day=

MJO phase: 20151001-20160106 Lead day=

MJO phase: 20151001-20160106 Lead day=

MJO phase: 20151001-20160106 Lead day=22



— **GDAS**   
 — **STTP**   
 — **SPs**   
 — **SPs\_CFSBC**   
 — **SPs+CFSBC+CNV**

20150501-20150716

20151001-20160106

# MJO propagation : lead day=1

**NOAA**

olr\_anal Lead day=1 rave=9

**GDAS**

olr\_anal Lead day=1 rave=9

**STTP**

olr\_sttp Lead day=1 rave=9

**SPs**

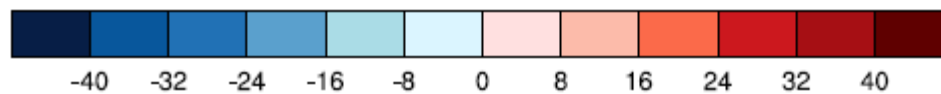
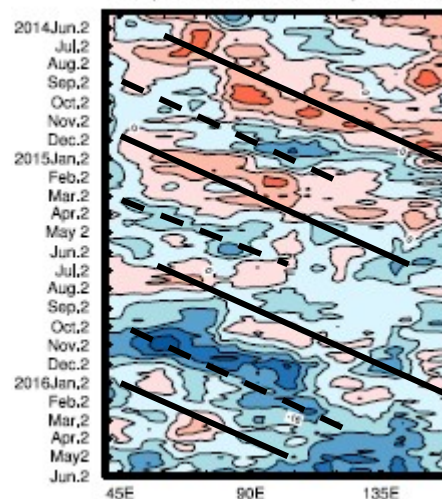
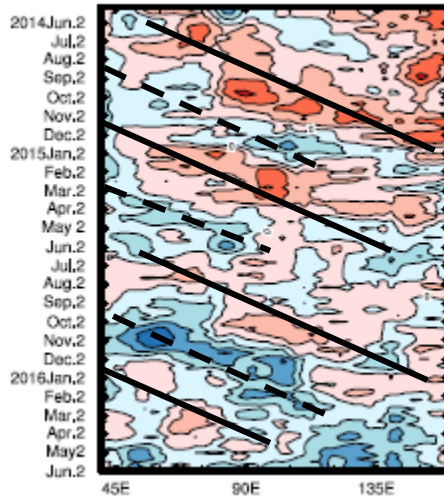
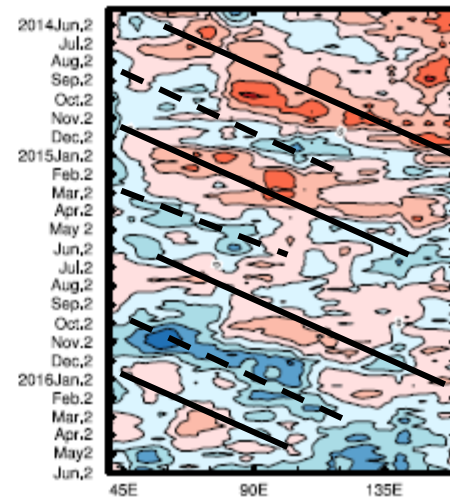
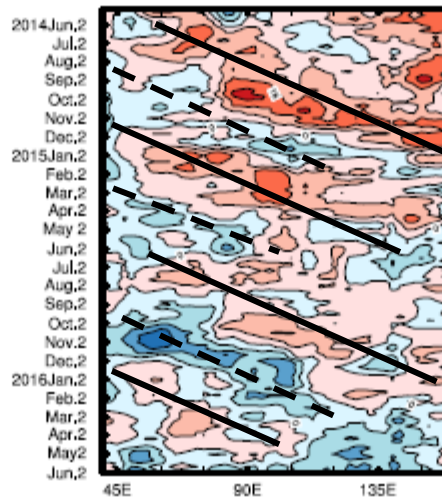
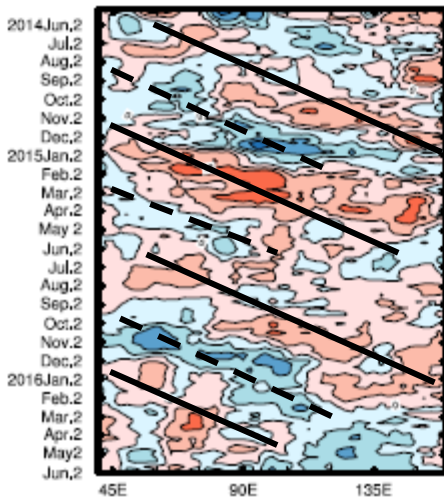
olr\_sps Lead day=1 rave=9

**SPs+CFSBC**

olr\_sps\_cfsbc Lead day=1 rave=9

**SPs+CFSBC+CNV**

olr\_sps\_cfsbc\_cnv Lead day=1 rave=9



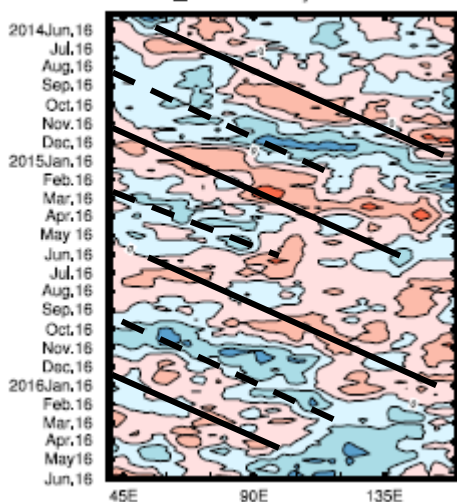
W m<sup>2</sup>



# MJO propagation : lead day=15

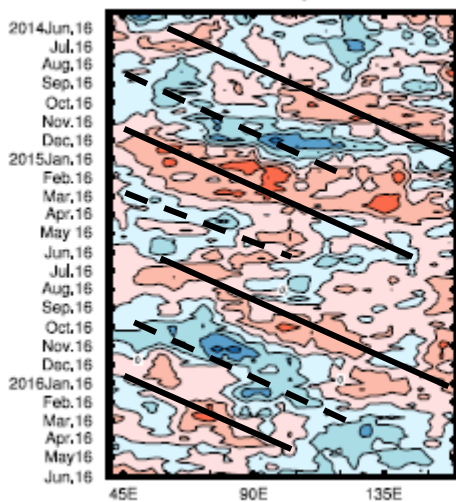
**NOAA**

olr\_anal Lead day=15 rave=9



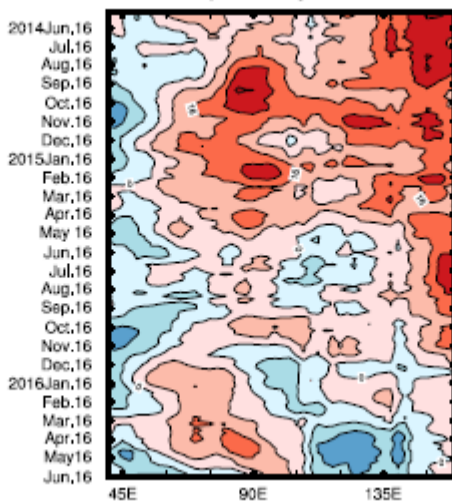
**GDAS**

olr\_anal Lead day=15 rave=9



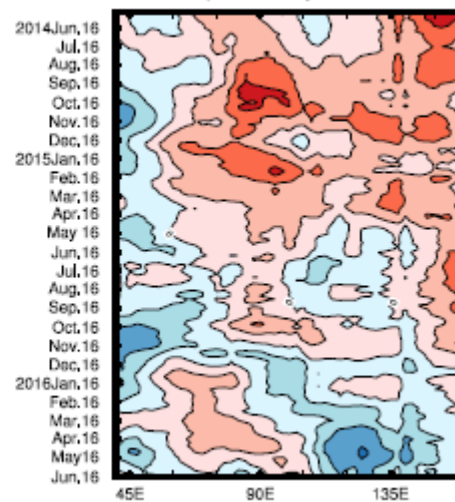
**STTP**

olr\_sttp Lead day=15 rave=9



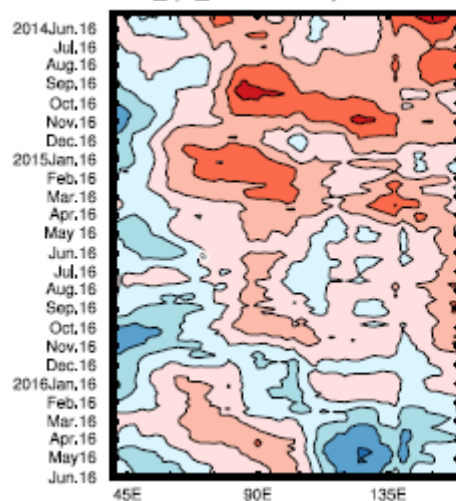
**SPs**

olr\_sps Lead day=15 rave=9



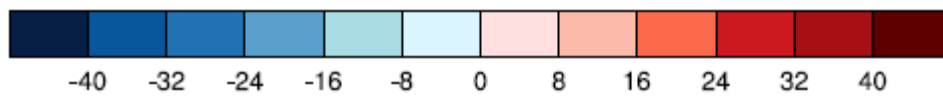
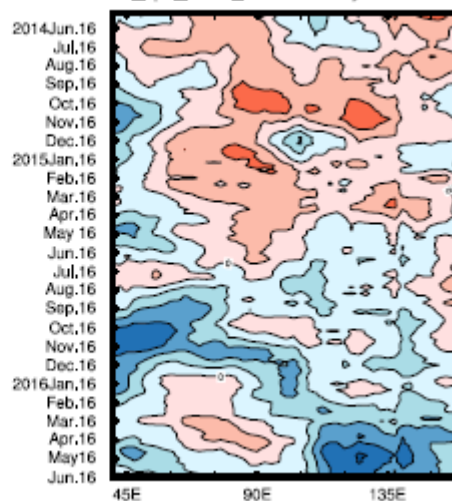
**SPs+CFSBC**

olr\_sps\_cfsbc Lead day=15 rave=9



**SPs+CFSBC+CNV**

olr\_sps\_cfsbc\_cnv Lead day=15 rave=9

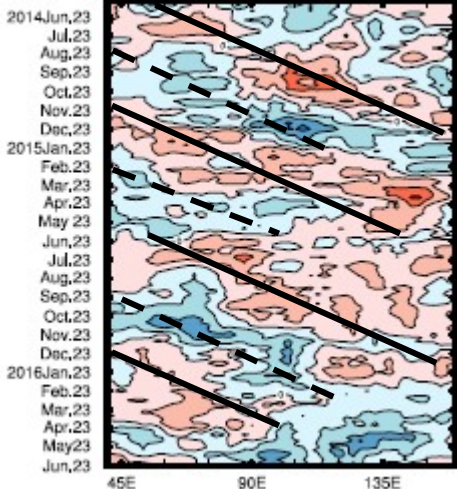


**W m<sup>2</sup>**

# MJO propagation : lead day=22

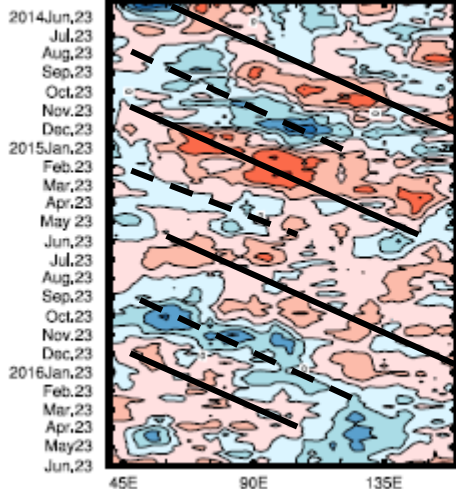
**NOAA**

olr\_anal Lead day=22 rave=9



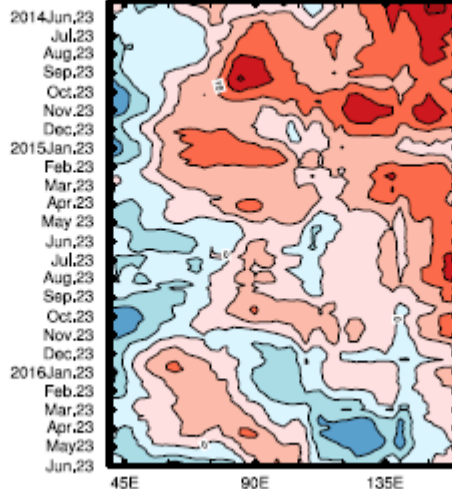
**GDAS**

olr\_anal Lead day=22 rave=9



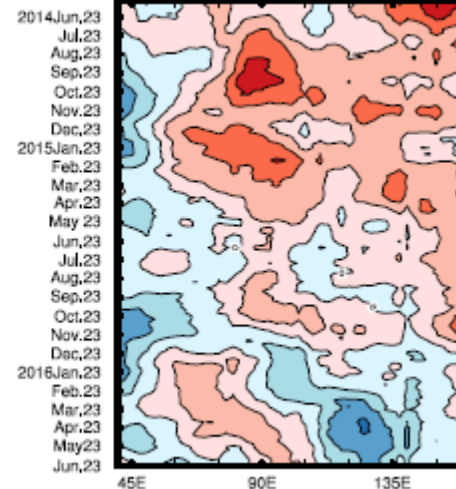
**STTP**

olr\_sttp Lead day=22 rave=9



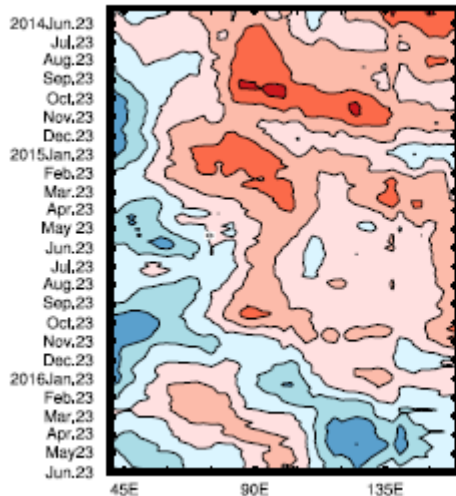
**SPs**

olr\_sps Lead day=22 rave=9



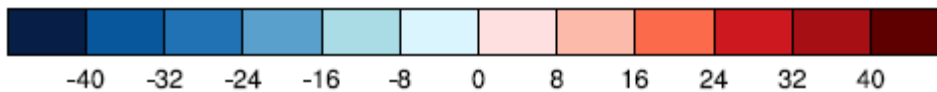
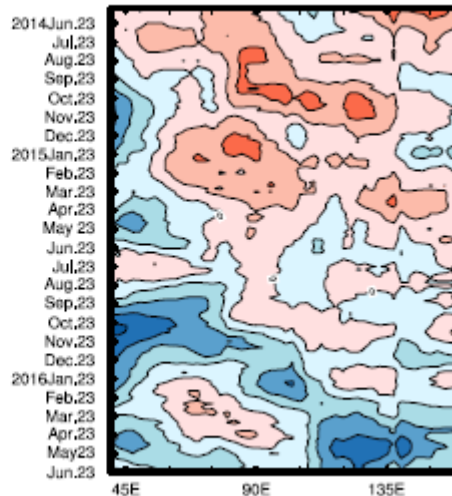
**SPs+CFSBC**

olr\_sps\_cfsbc Lead day=22 rave=9



**SPs+CFSBC+CNV**

olr\_sps\_cfsbc\_cnv Lead day=22 rave=9

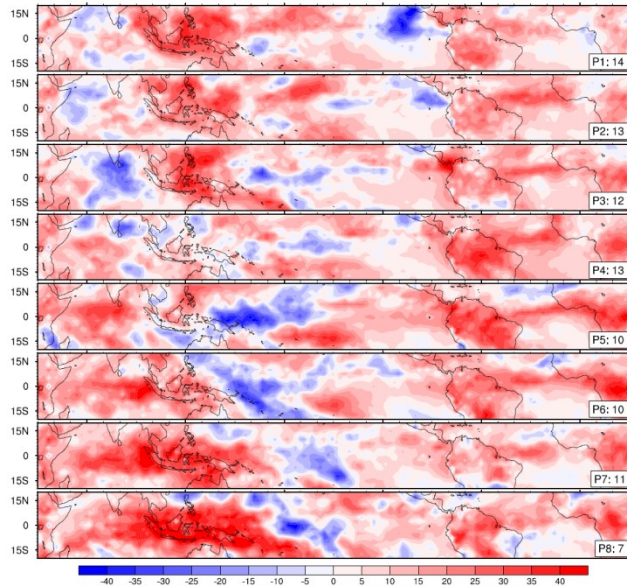


**W m<sup>2</sup>**

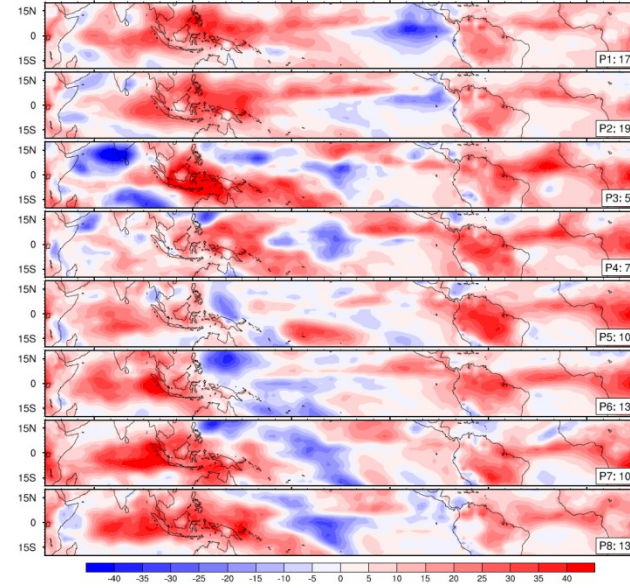


# Composite MJO phase: OLR anomaly (Lead day=7)

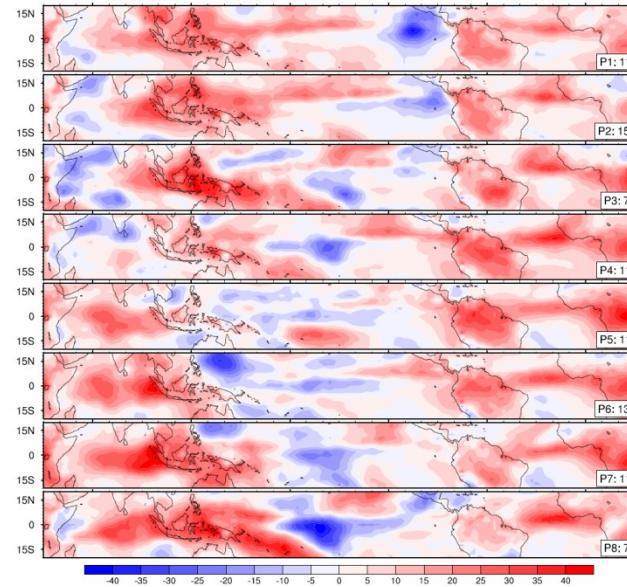
ANL lead day 7



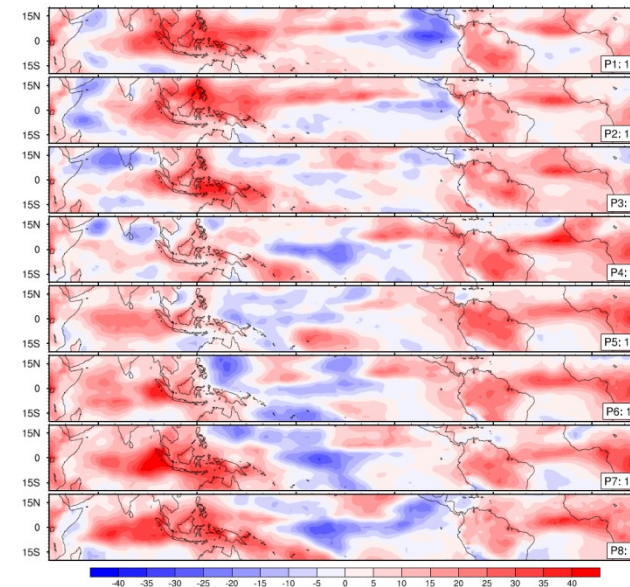
STTP lead day 7



SPs lead day 7



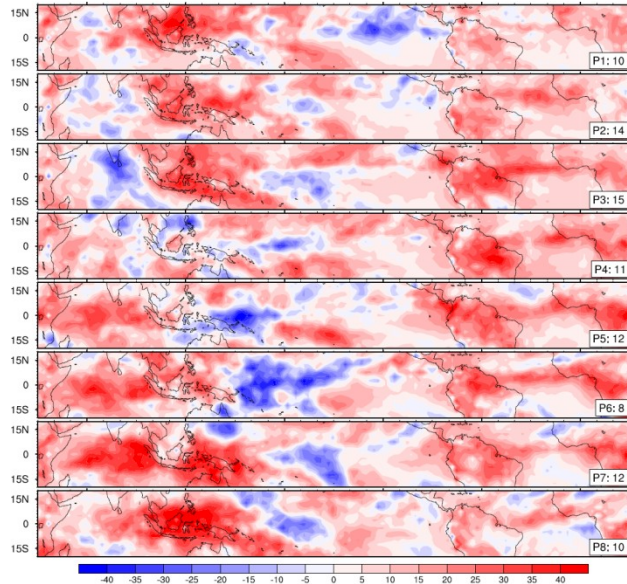
SPs+CFSBC lead day 7



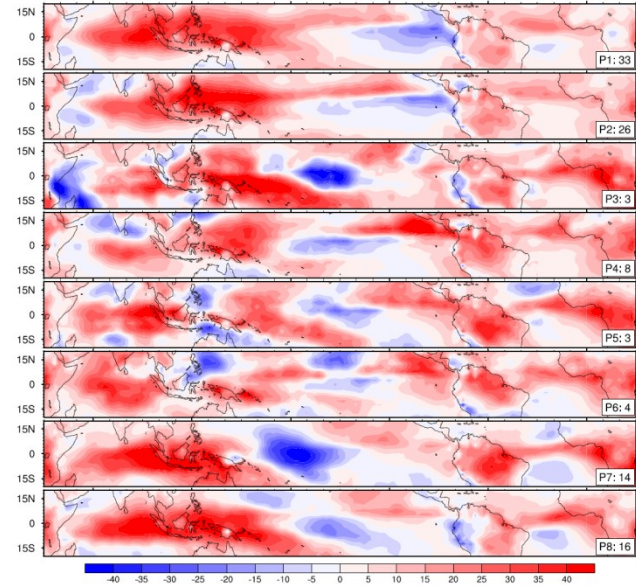


# Composite MJO phase: OLR anomaly (Lead day=14)

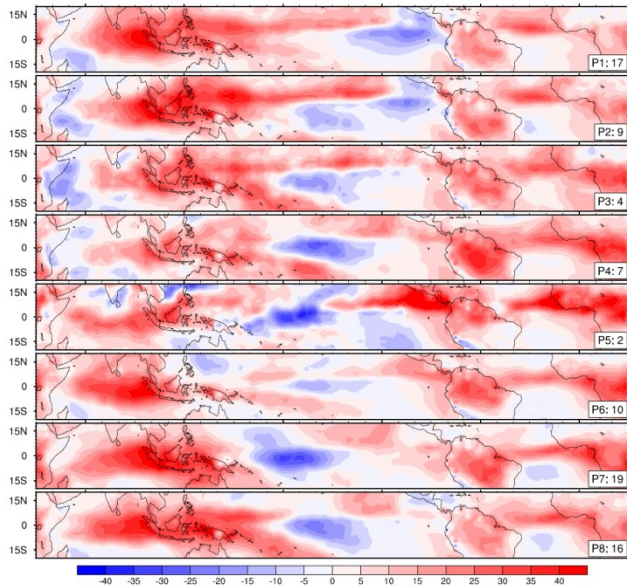
ANL lead day 14



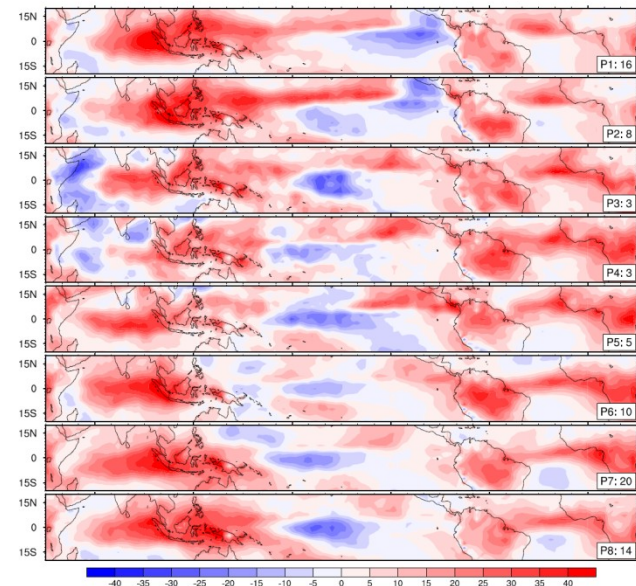
STTP lead day 14



SPs lead day 14



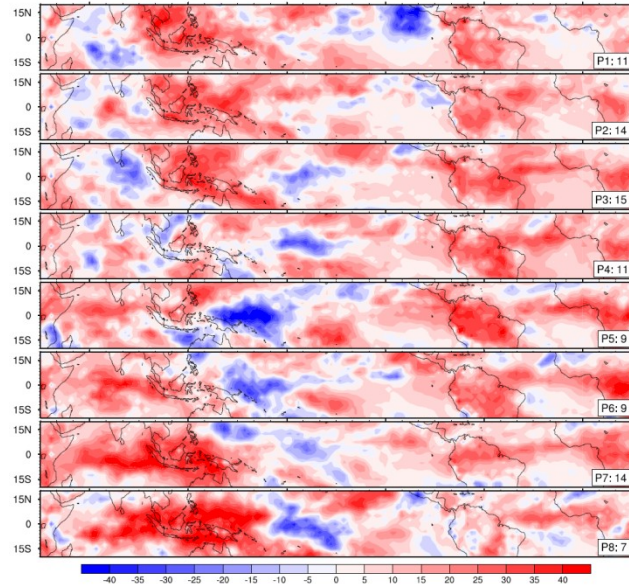
SPs+CFSBC lead day 14



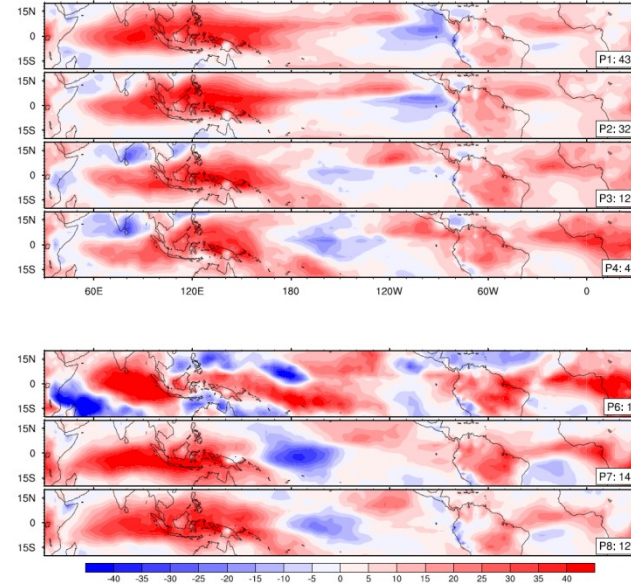


# Composite MJO phase: OLR anomaly (Lead day=21)

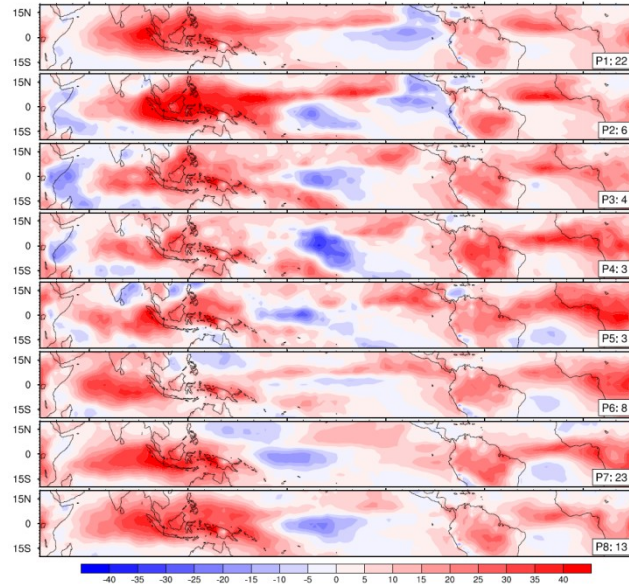
ANL lead day 21



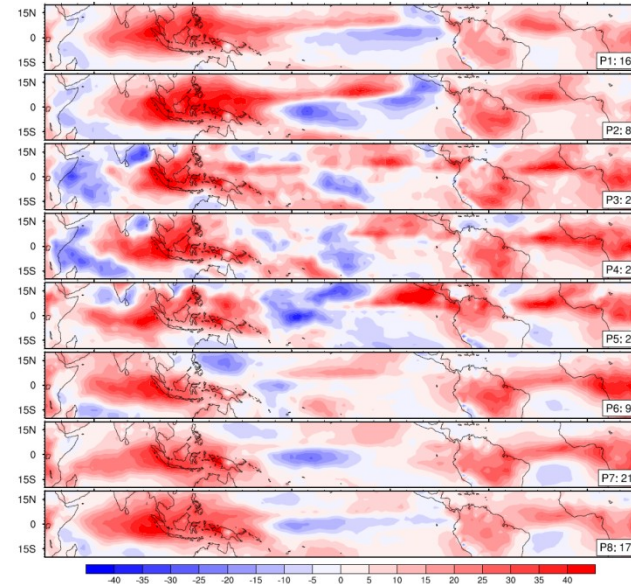
STTP lead day 21



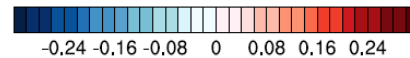
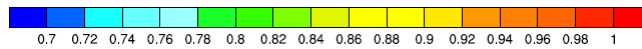
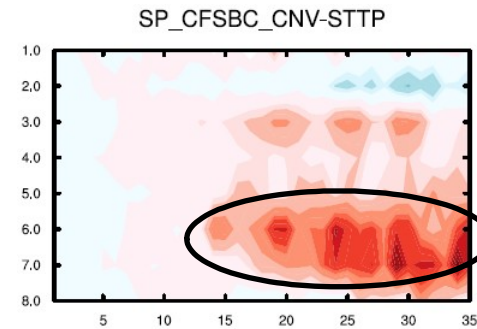
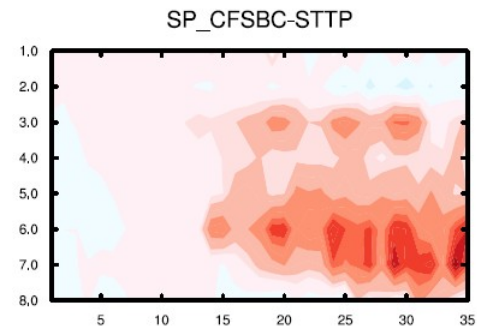
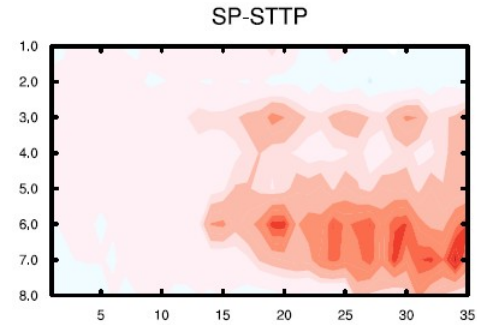
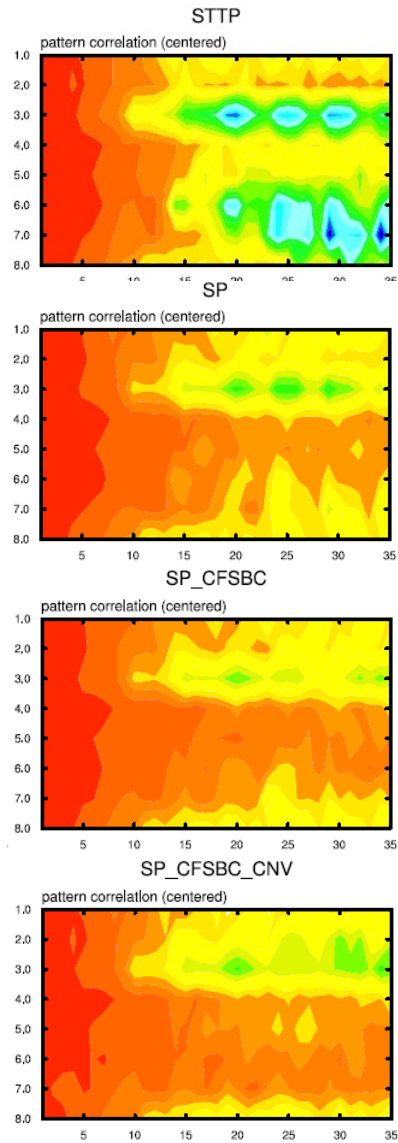
SPs lead day 21



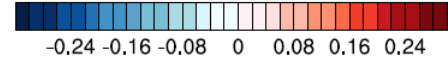
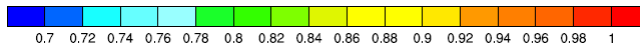
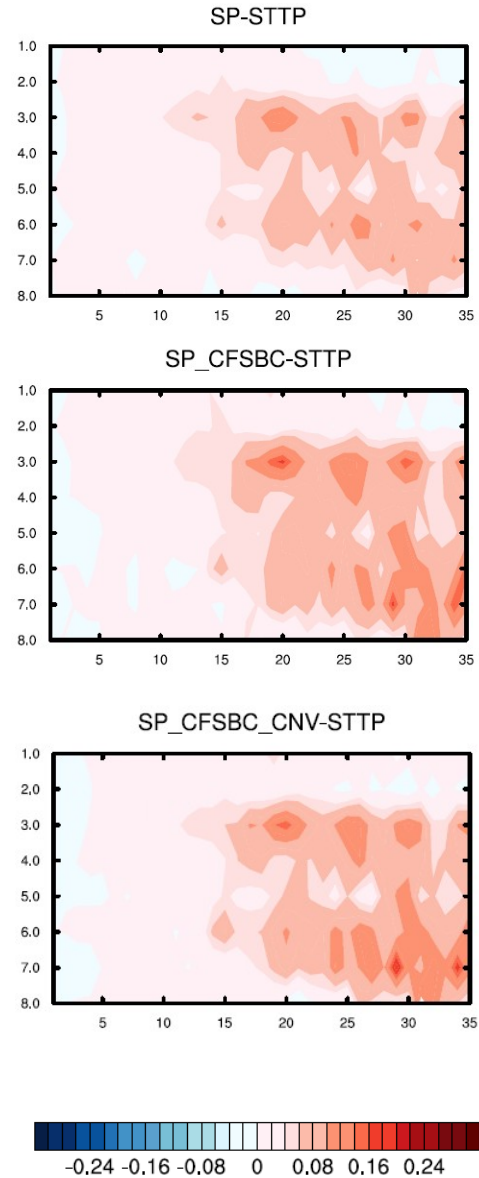
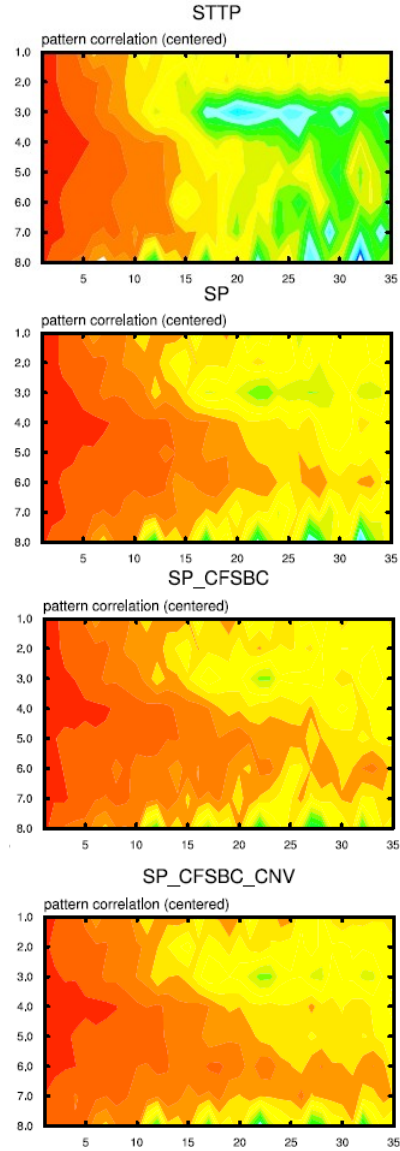
SPs+CFSBC lead day 21



# Skill as a Function of Phase and Lead Time: U200

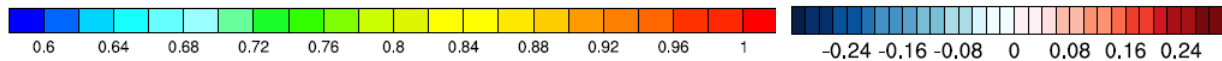
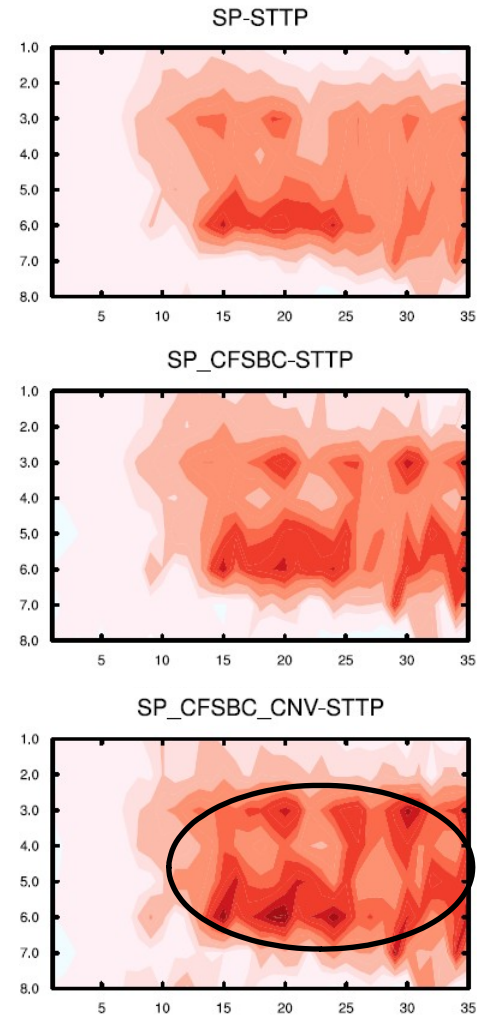
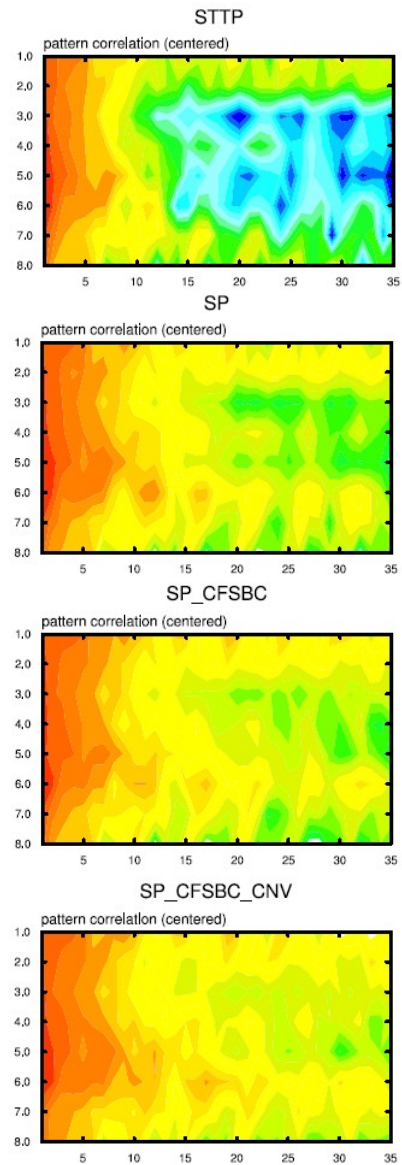


# Skill as a Function of Phase and Lead Time: U850

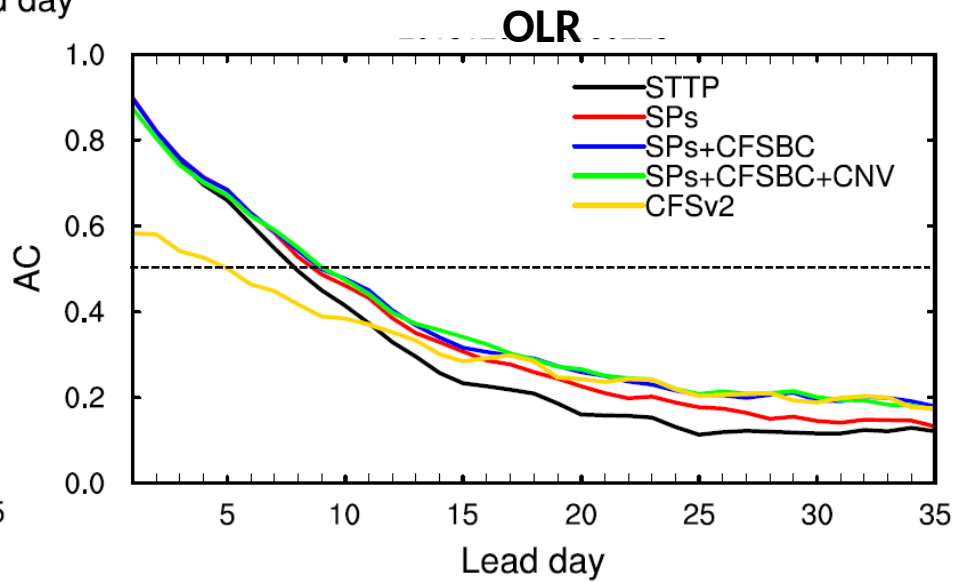
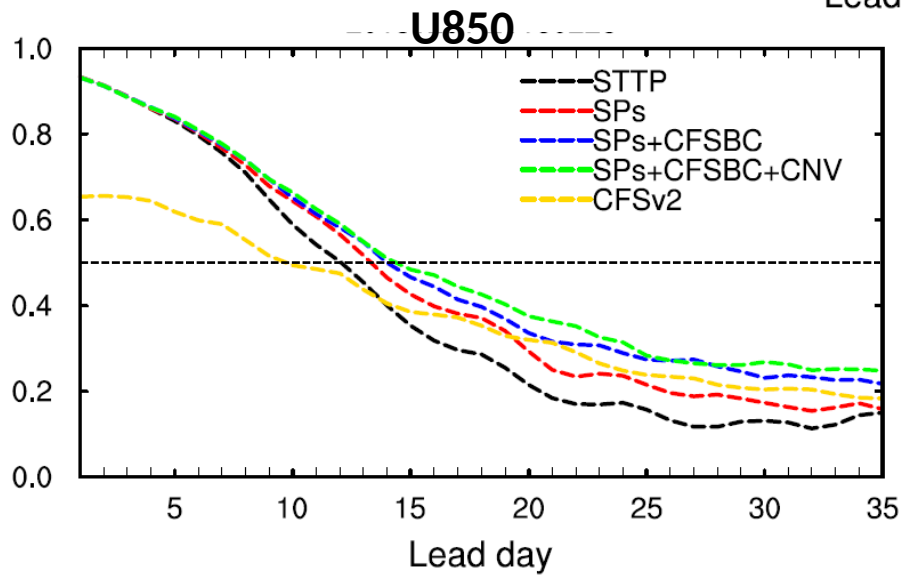
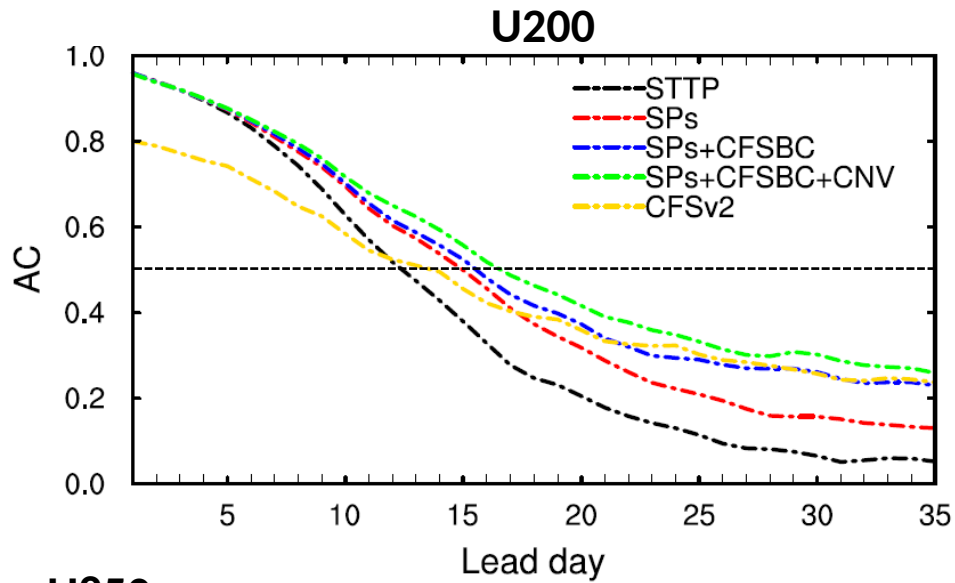




# Skill as a Function of Phase and Lead Time: OLR



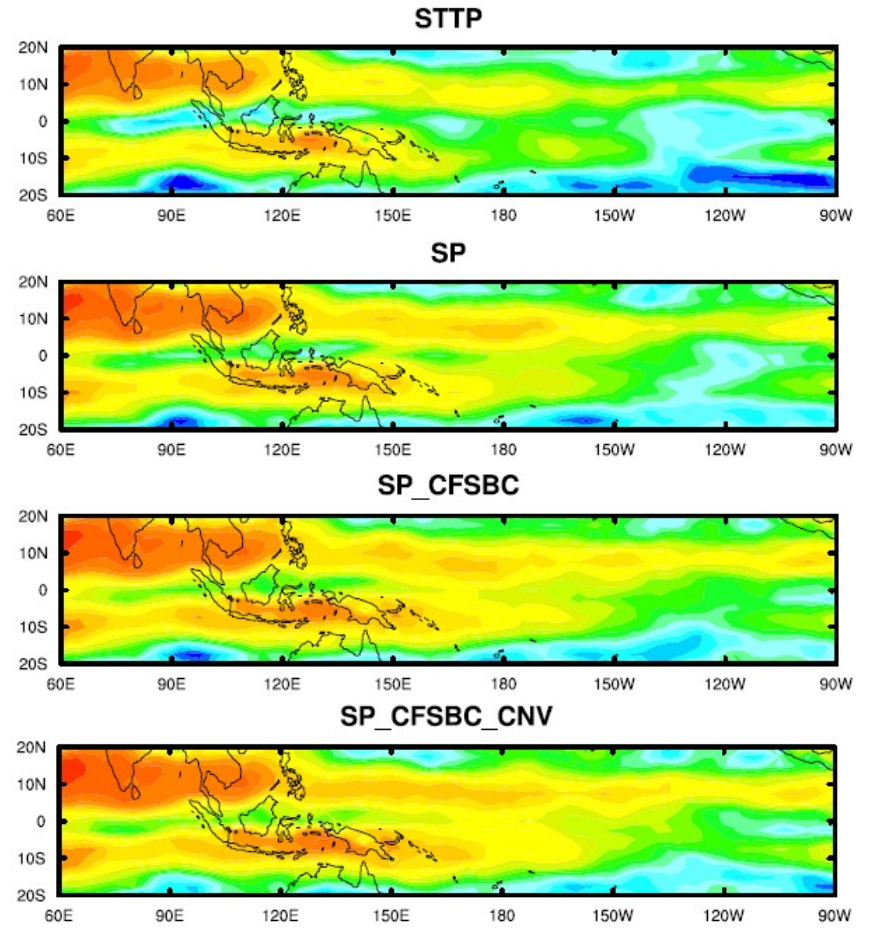
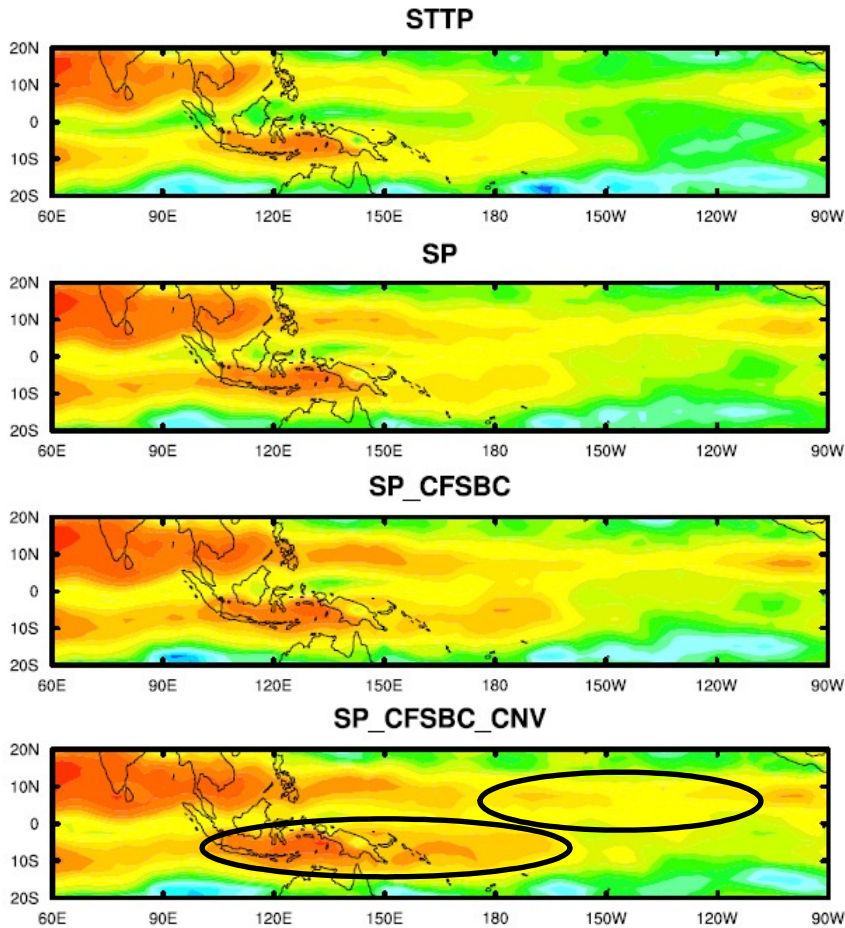
# Contribution of Variables



# Correlation Map: U850

Lead day=15

Lead day=22

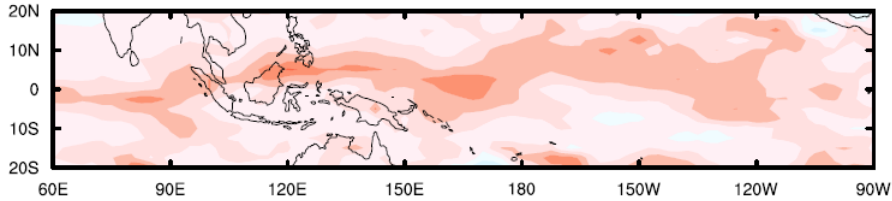


# Correlation Map Diff from STTP: U850

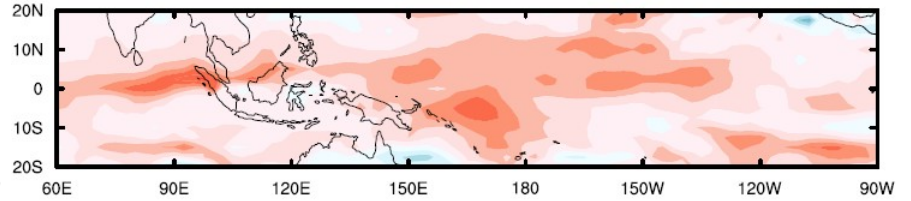
Lead day=15

Lead day=22

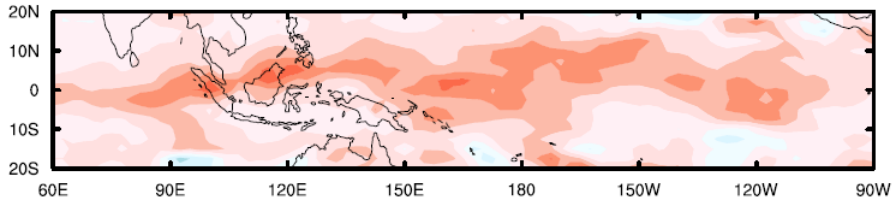
SP-STTP



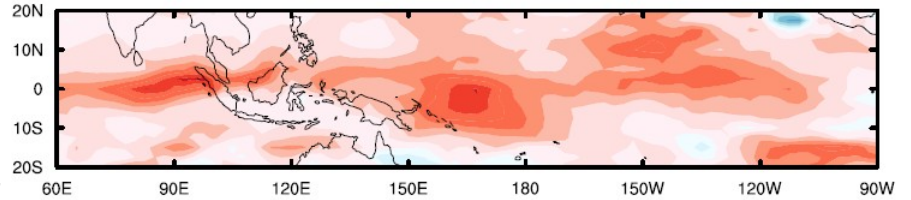
SP-STTP



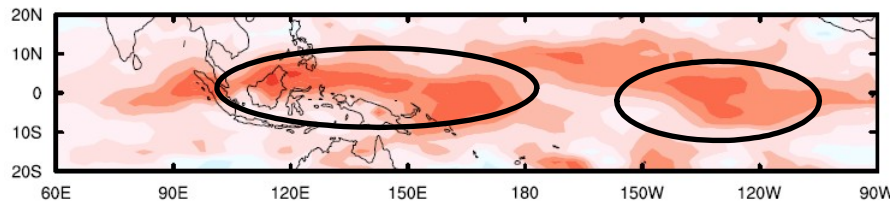
SP\_CFSBC-STTP



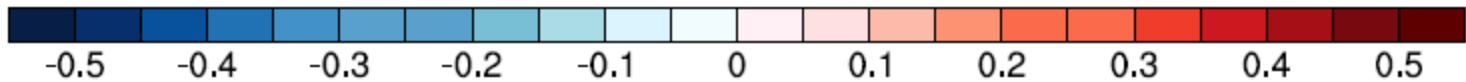
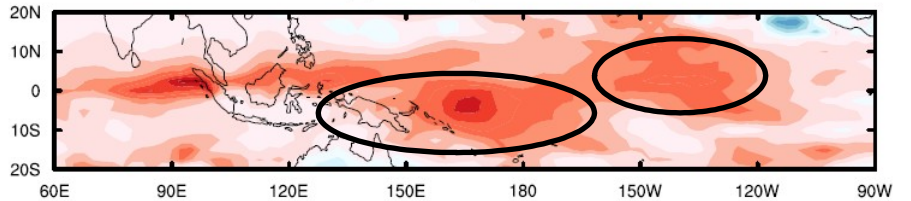
SP\_CFSBC-STTP



SP\_CFSBC\_CNV-STTP



SP\_CFSBC\_CNV-STTP

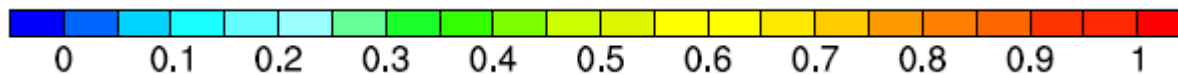
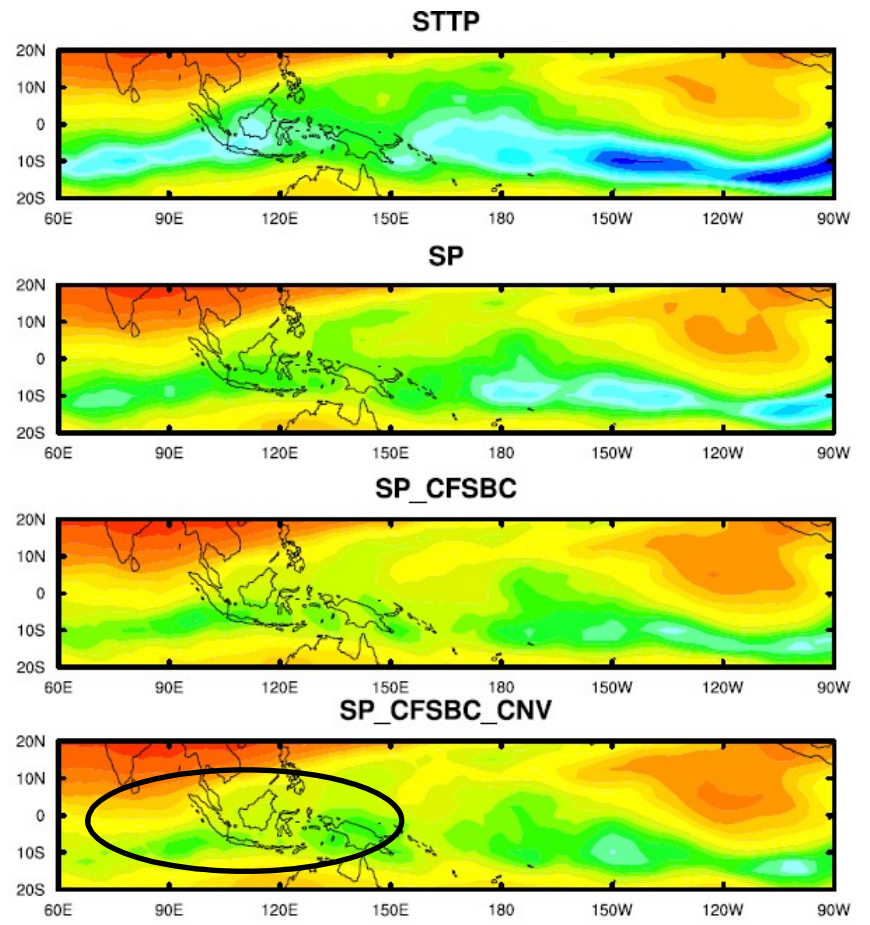
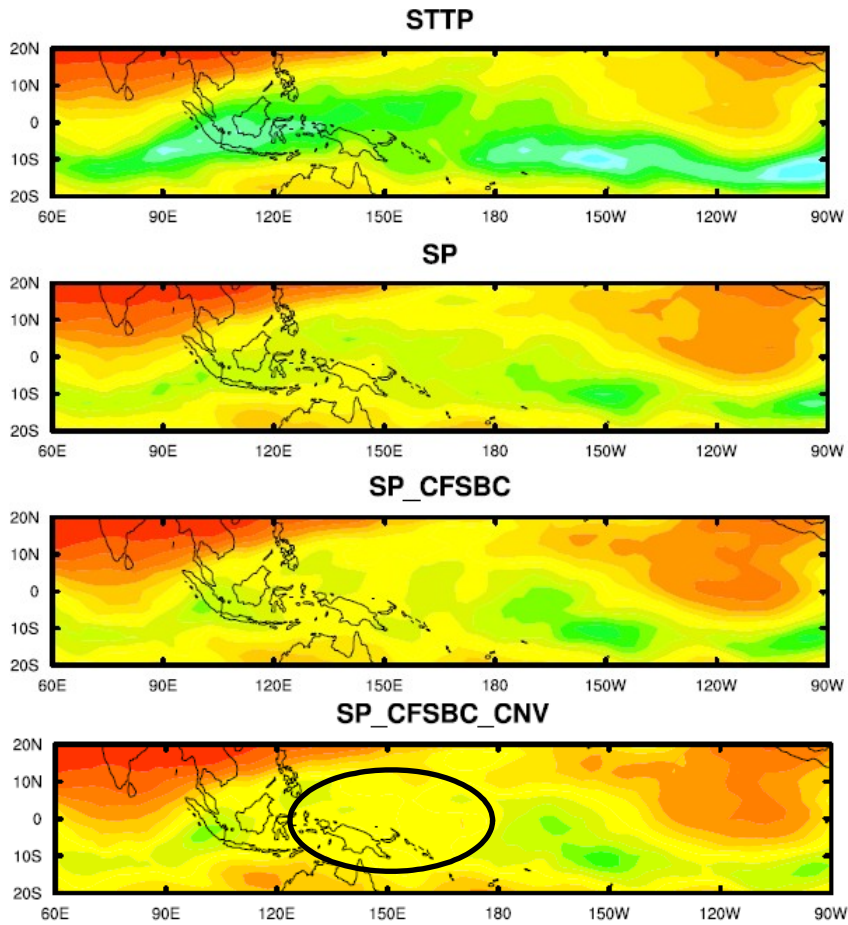




# Correlation Map: U200

Lead day=15

Lead day=22



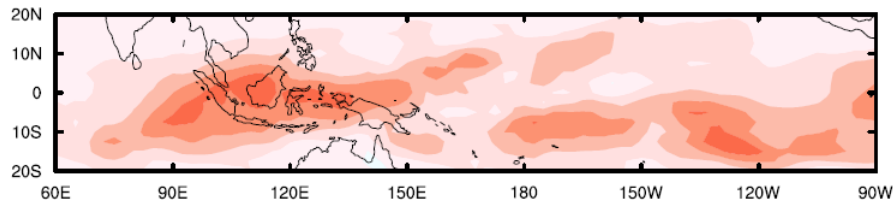


# Correlation Map Diff from STTP: U200

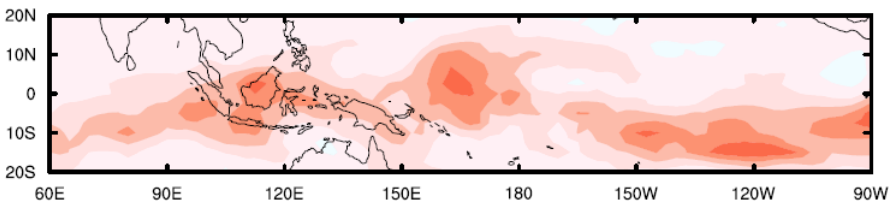
Lead day=15

Lead day=22

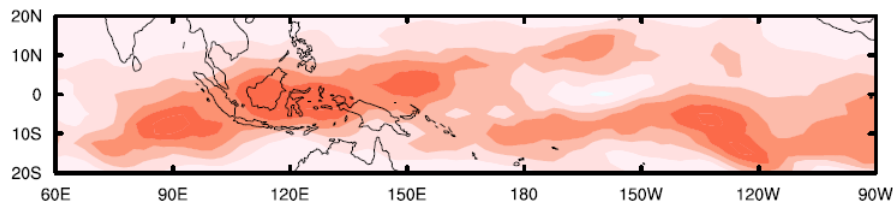
SP-STTP



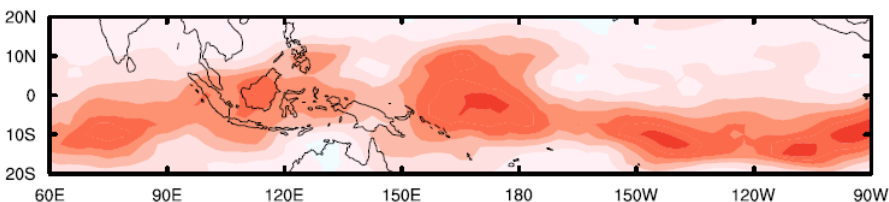
SP-STTP



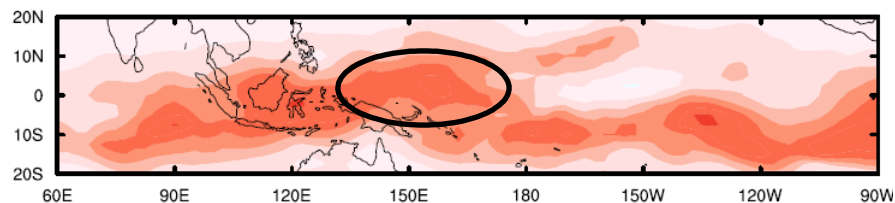
SP\_CFSBC-STTP



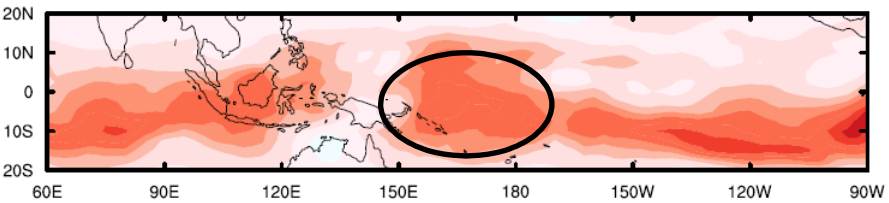
SP\_CFSBC-STTP



SP\_CFSBC\_CNV-STTP



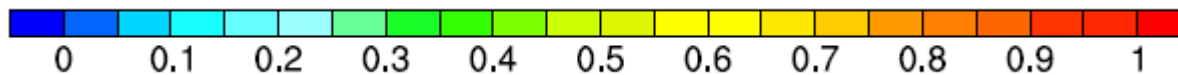
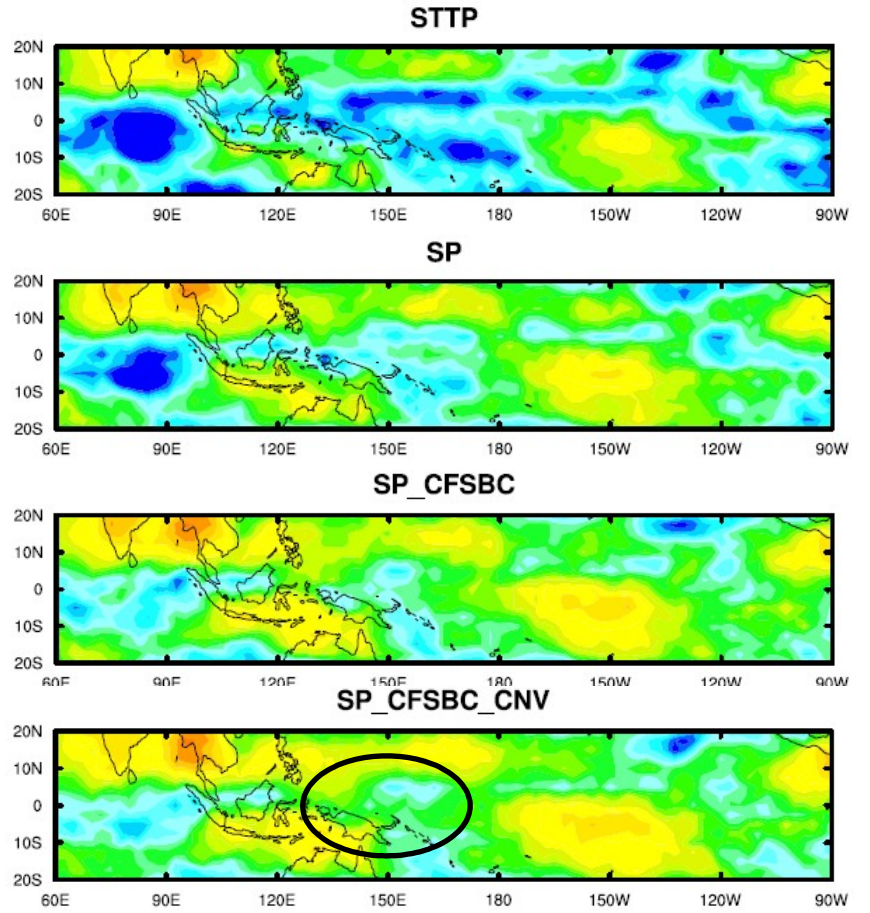
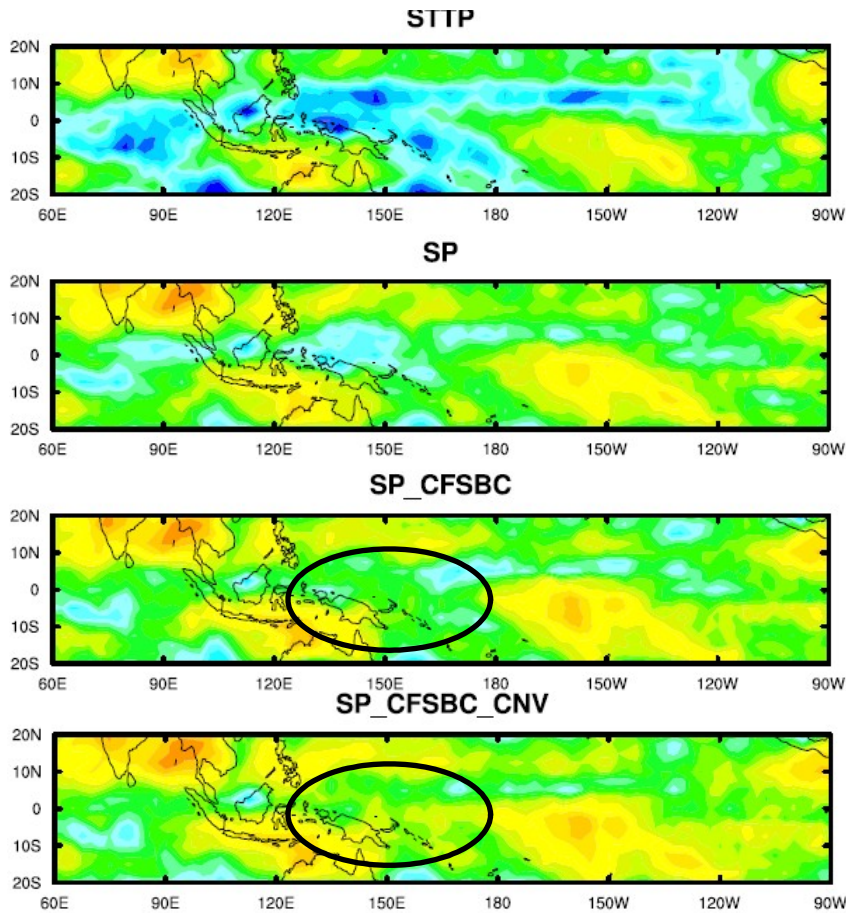
SP\_CFSBC\_CNV-STTP



# Correlation Map: OLR

Lead day=15

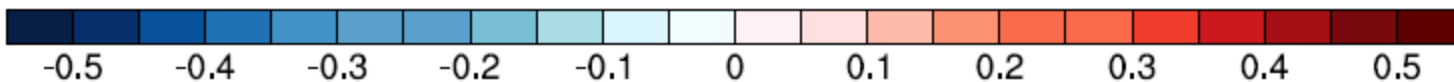
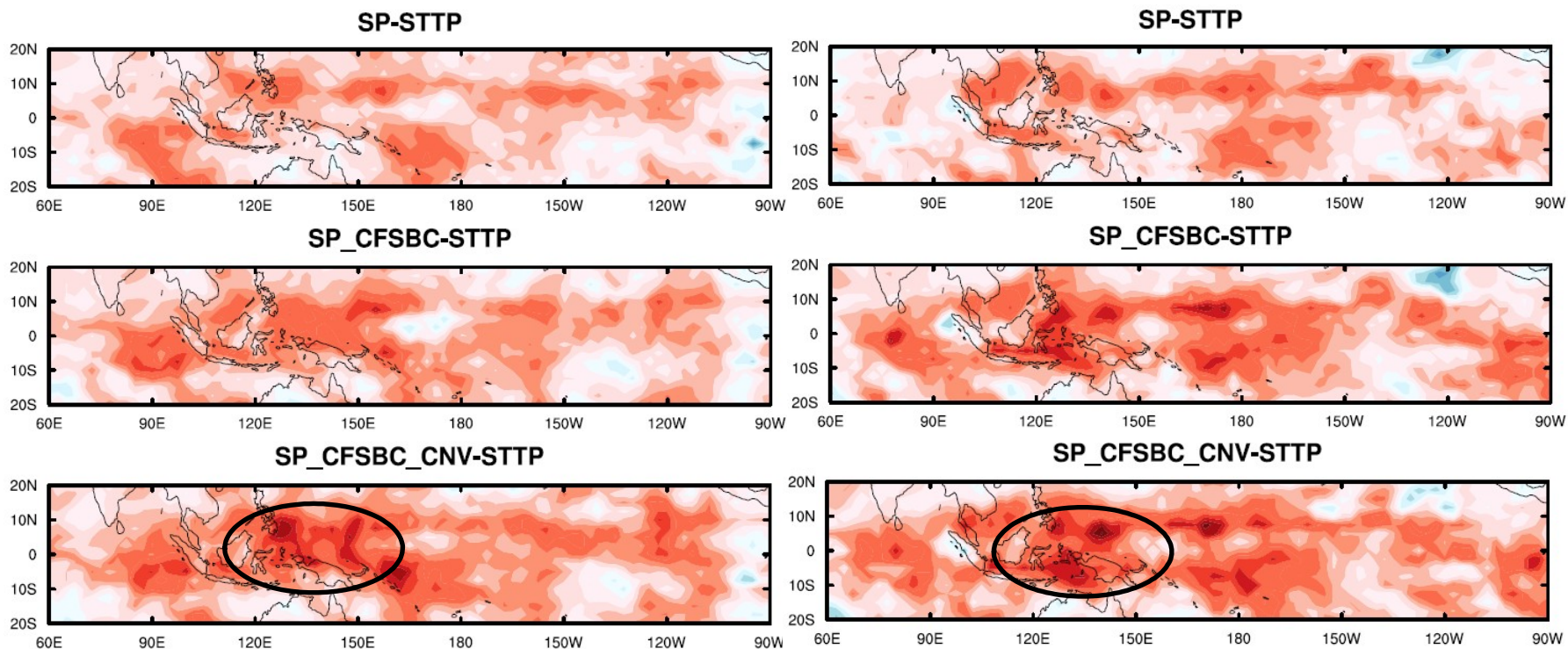
Lead day=22



# Correlation Map Diff from STTP: OLR

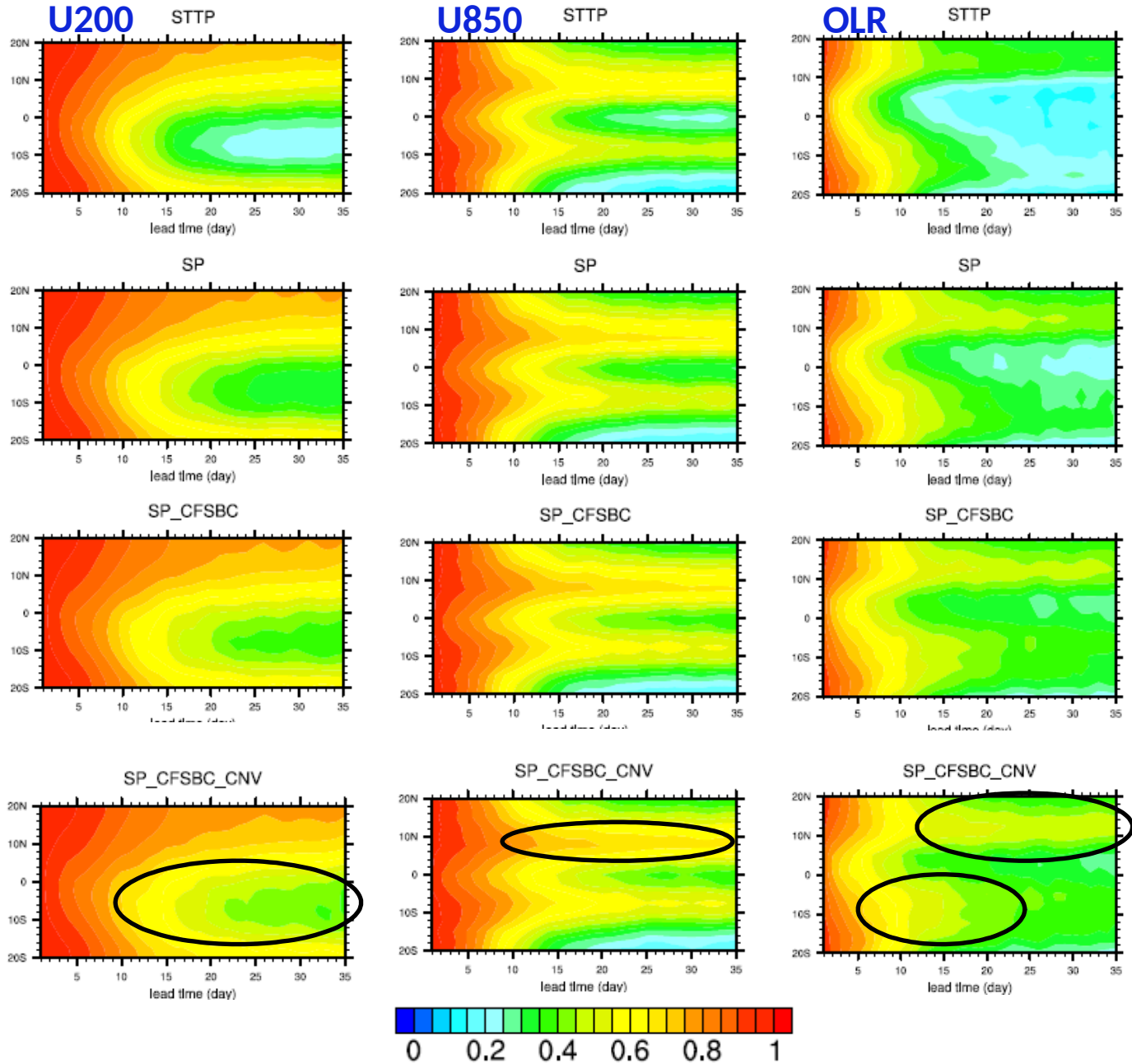
Lead day=15

Lead day=22

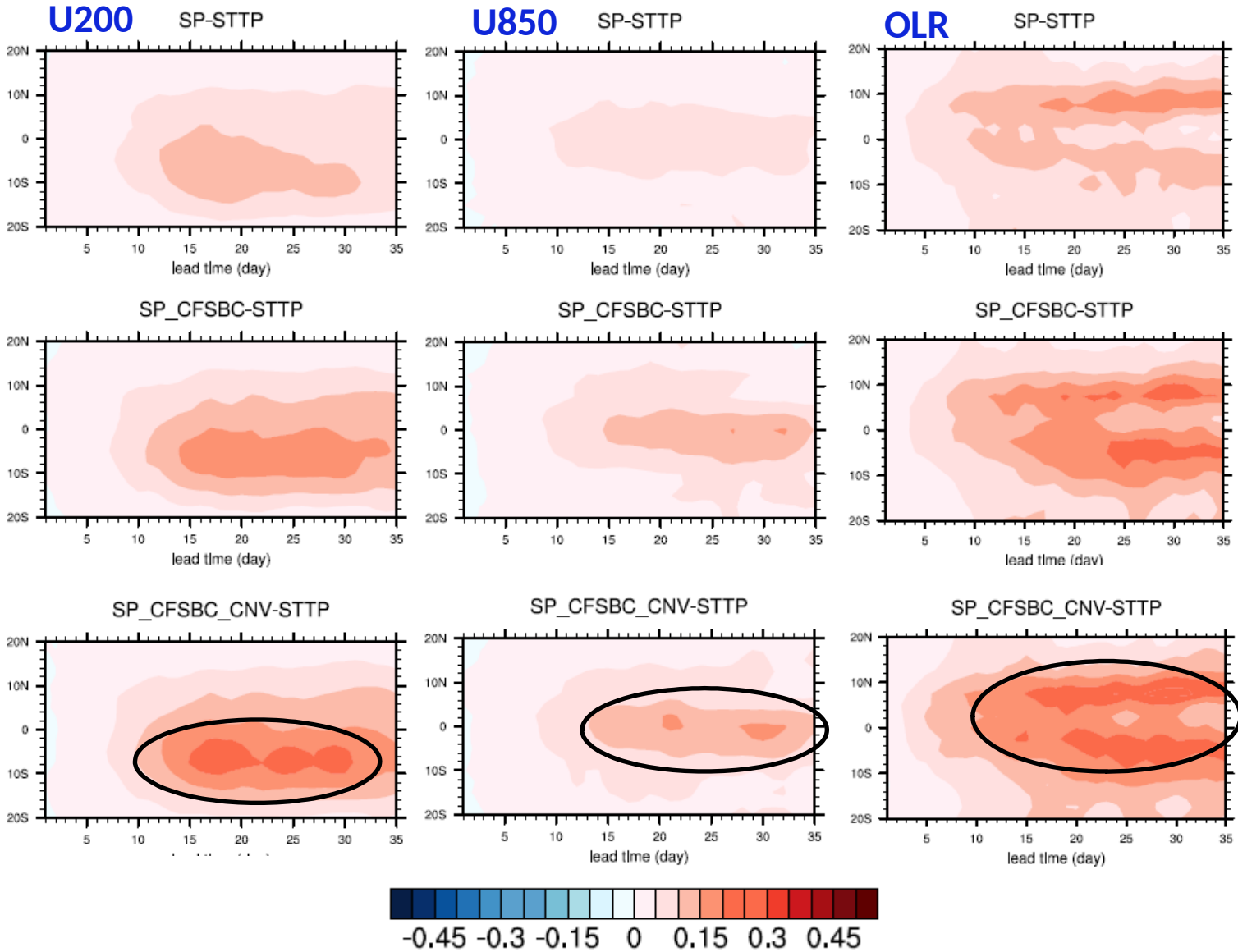




# CORR as a function of lead time



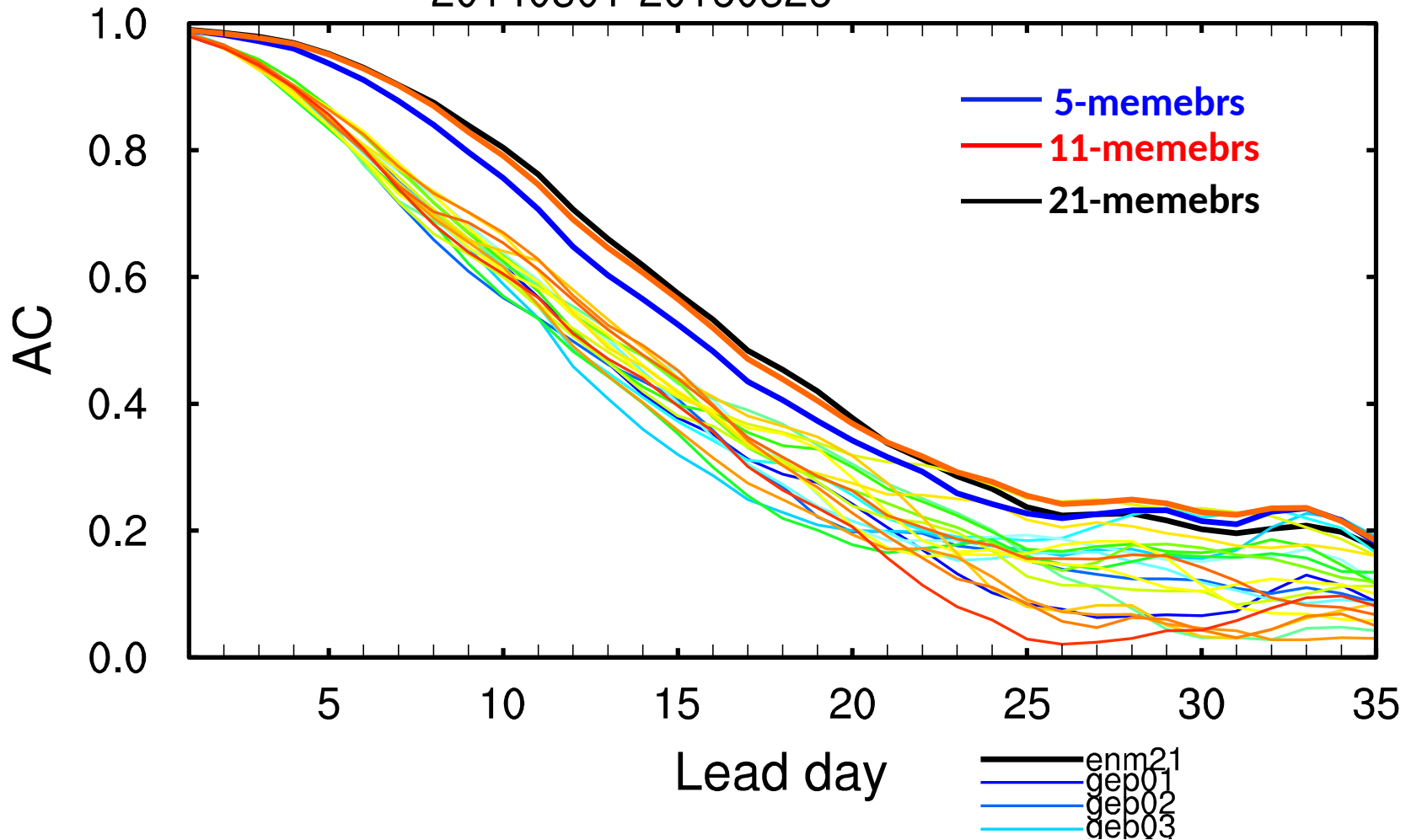
# CORR DIFF as a function of lead time



# **MJO skill: Dependence on Ensemble Size**

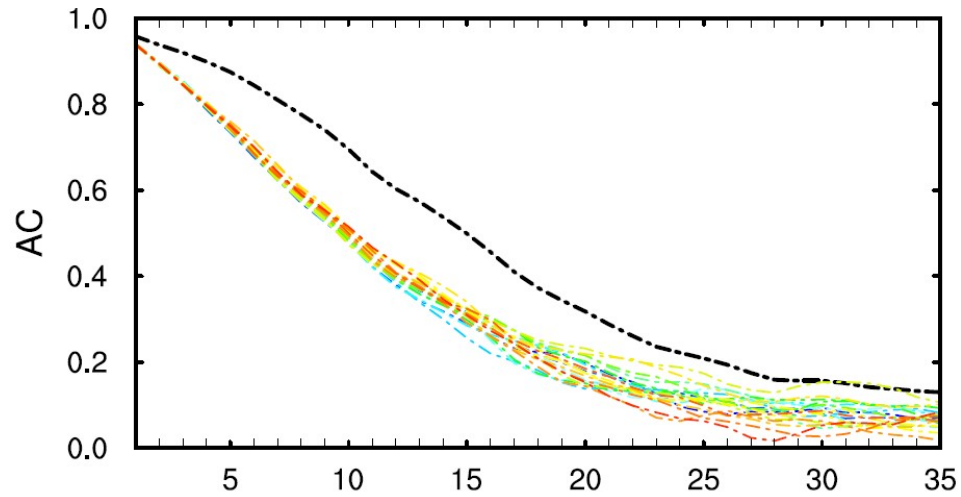
# WH-MJO Forecast Skills: Ensemble mean vs each member

MJO skill (SPs CTL): RMM1+RMM2  
20140501-20160526

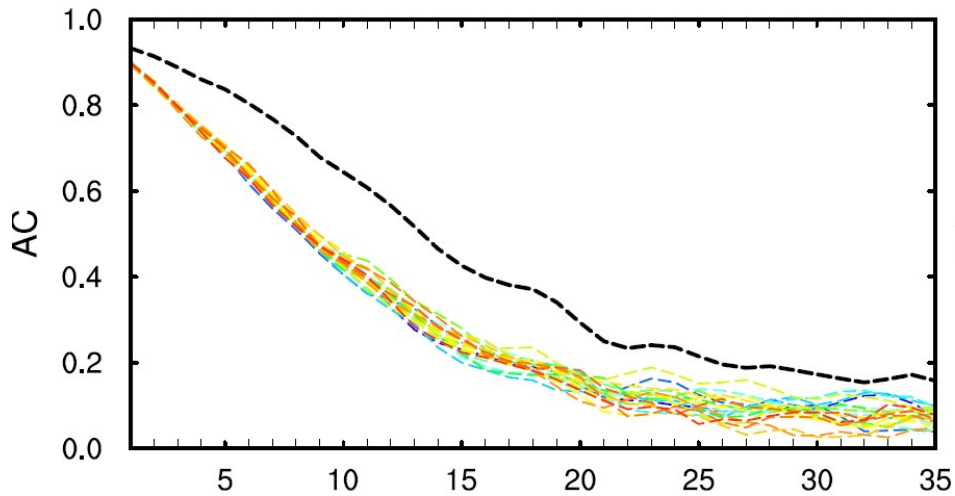


# Contribution of Variables

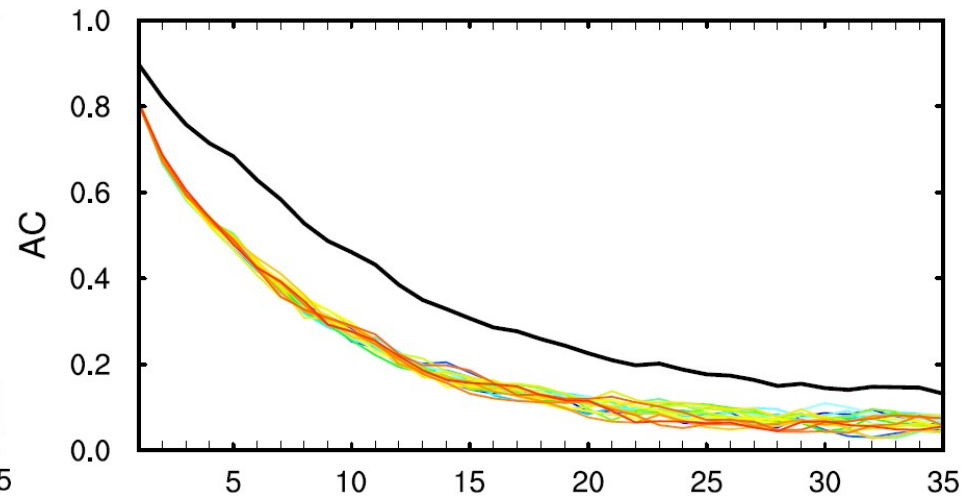
## U200



## U850

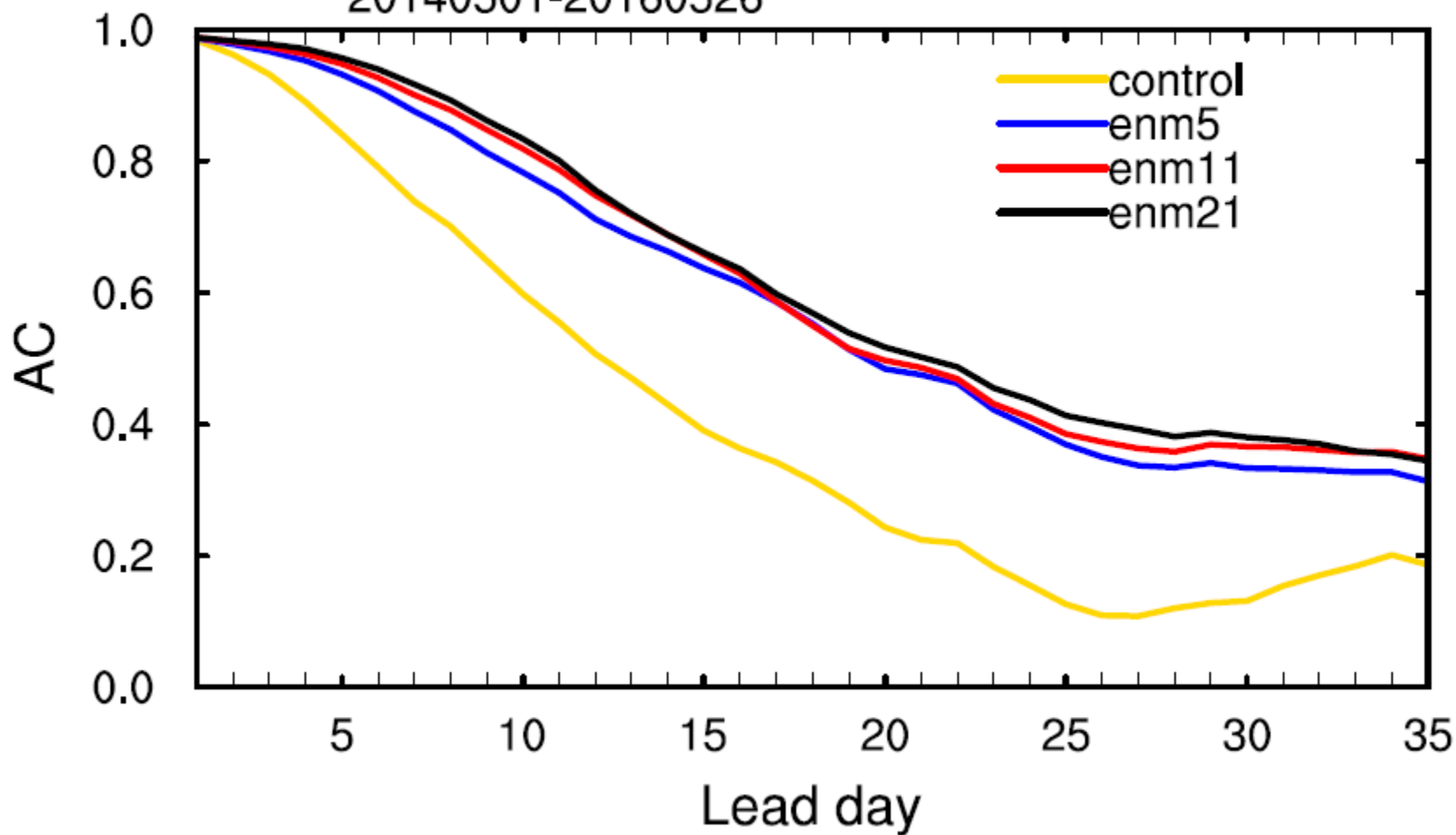


## OLR





MJO skill (SPs\_CFSBC\_CNV): RMM1+RMM2  
20140501-20160526

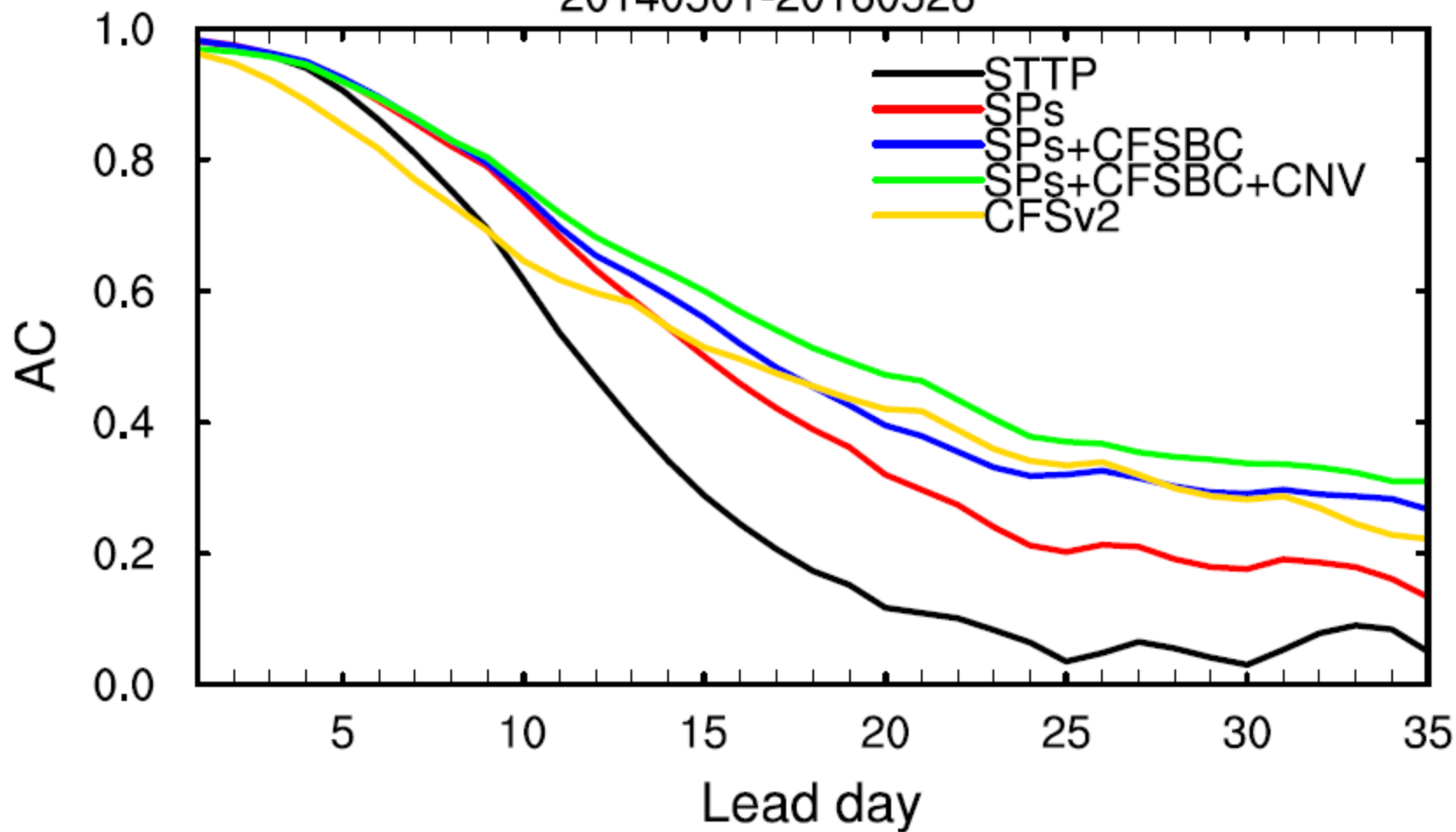


# **MJO skill: Using Different Analysis Data**

**OLR: NOAA**

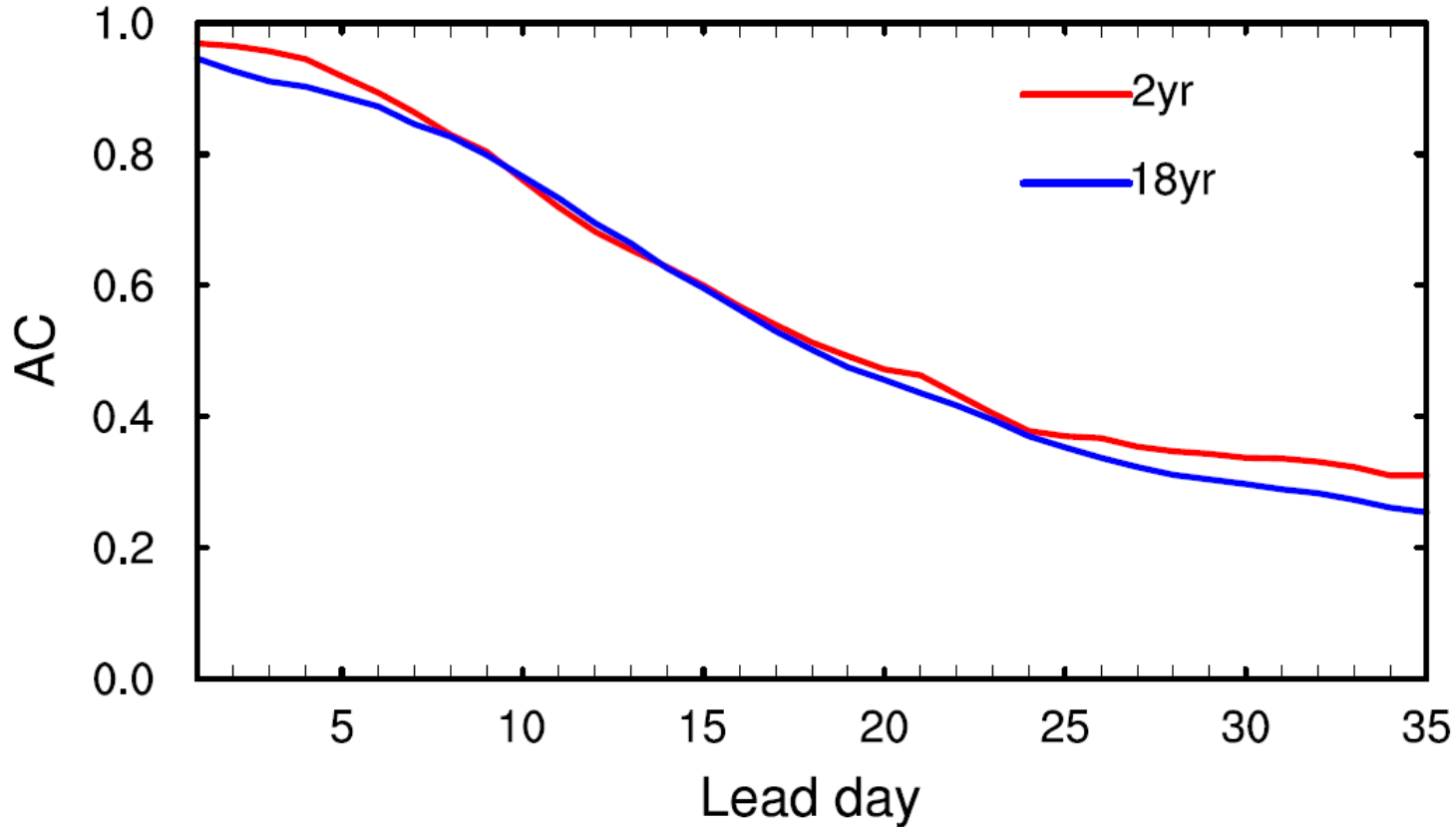
**U: NCAR/NCEP Reanalysis**

MJO skill: RMM1+RMM2  
20140501-20160526



# MJO skill: 18 yrs

MJO skill: RMM1+RMM2

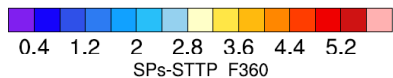
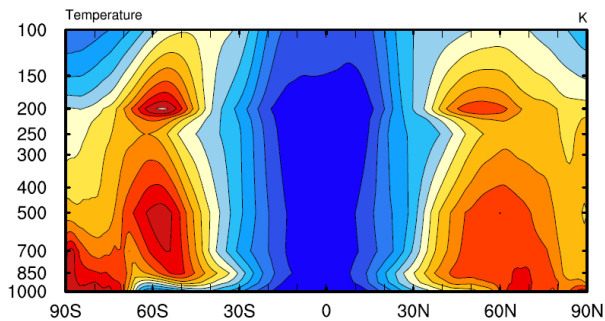


**OLR: NOAA**

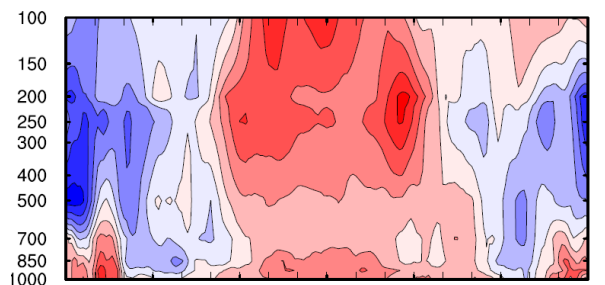
**U: NCAR/NCEP Reanalysis**

# Backup Slides

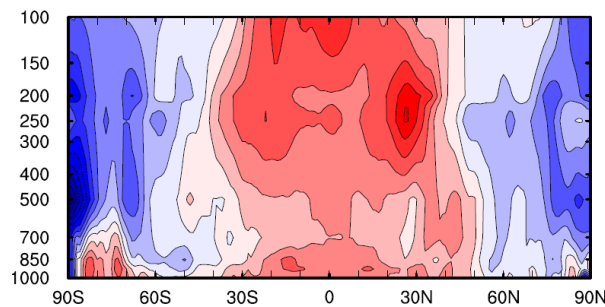
STTP F360



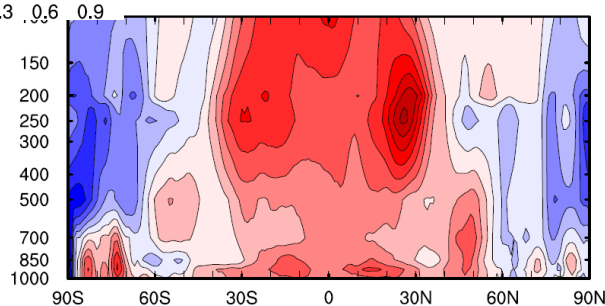
SPs-STTP F360



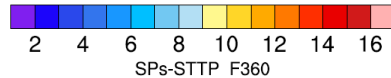
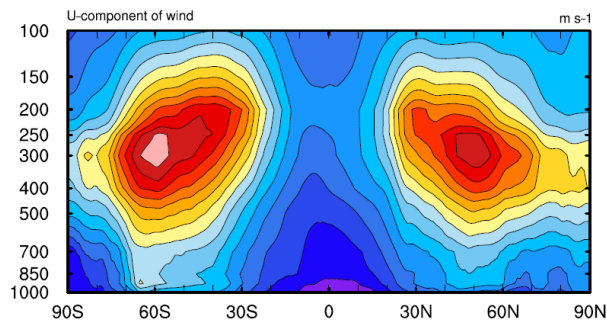
SPs\_CFSBC-STTP F360



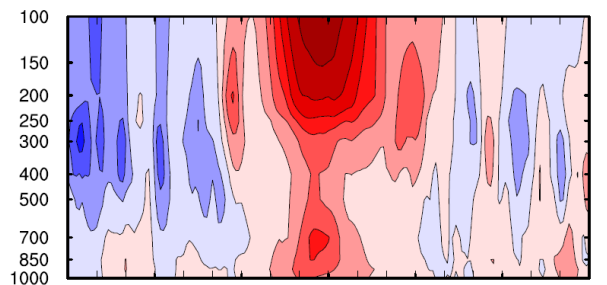
SPs\_CFSBC\_CNV-STTP F360



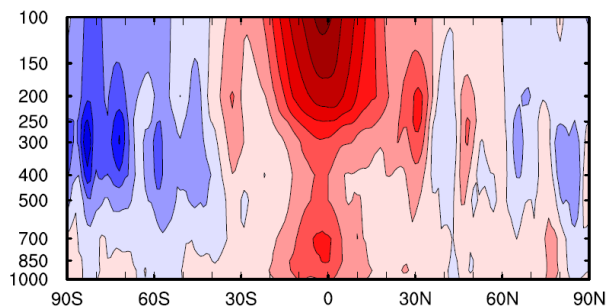
STTP F360



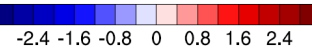
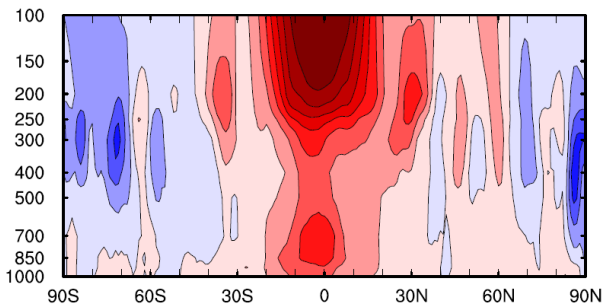
SPs-STTP F360



SPs\_CFSBC-STTP F360



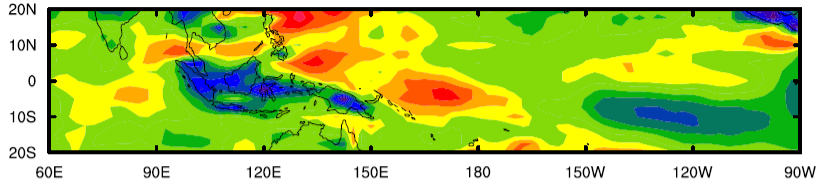
SPs\_CFSBC\_CNV-STTP F360



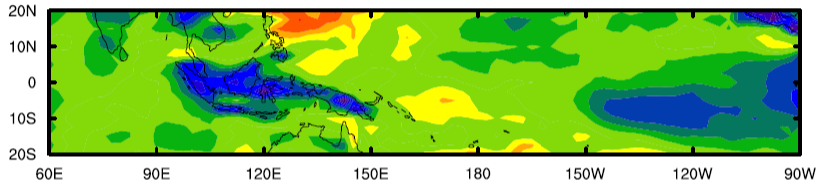
# RMSE Map: U850

lead day= 15

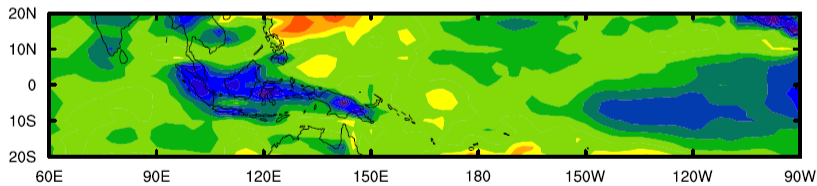
STTP



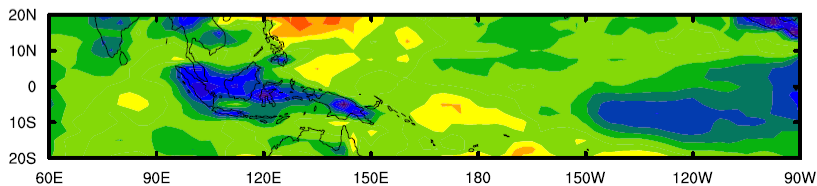
SP



SP\_CFSBC

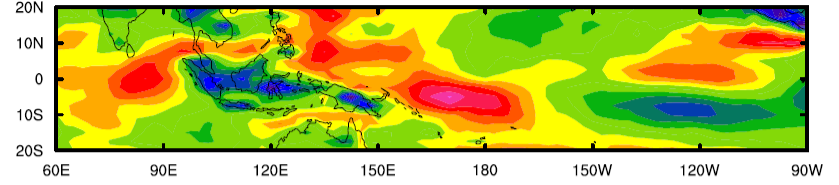


SP\_CFSBC\_NSST

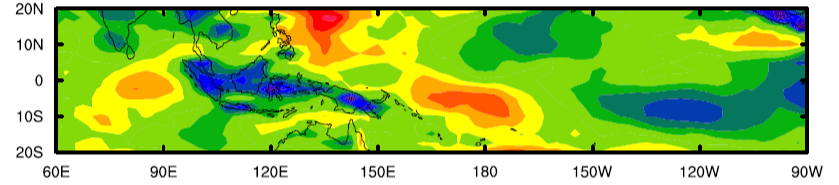


lead day= 22

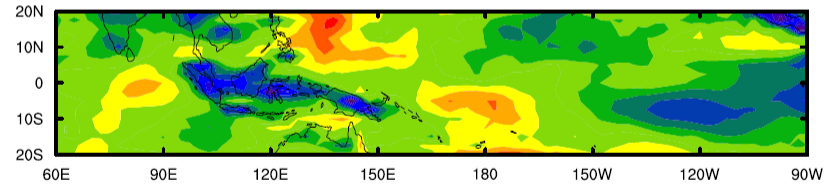
STTP



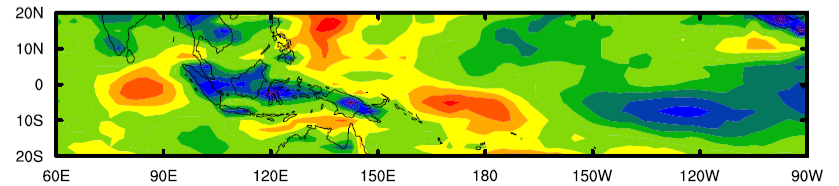
SP



SP\_CFSBC



SP\_CFSBC\_NSST

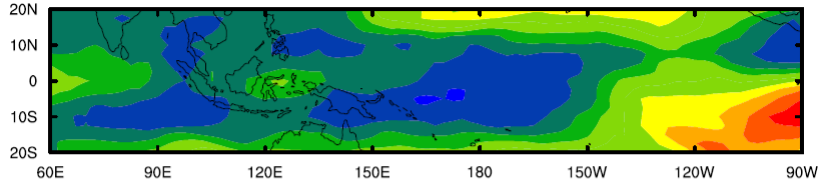


0 0.4 0.8 1.2 1.6 2 2.4 2.8 3.2 3.6 4 4.4 4.8 5.2 5.6 6 6.4 6.8 7.2 7.6 8

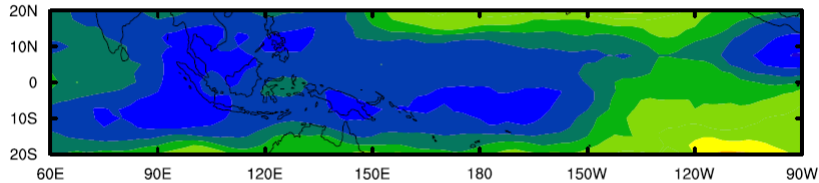
# RMSE Map: U200

lead day= 15

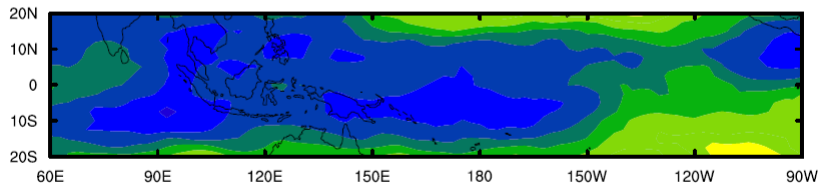
STTP



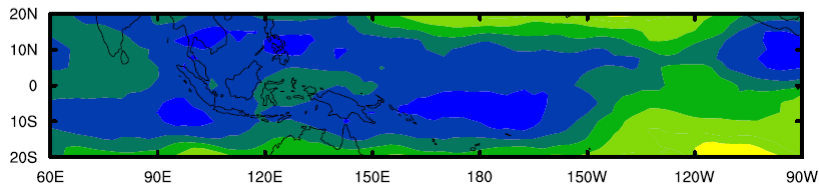
SP



SP\_CFSBC

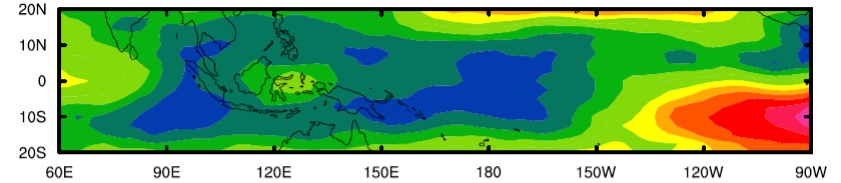


SP\_CFSBC\_NSST

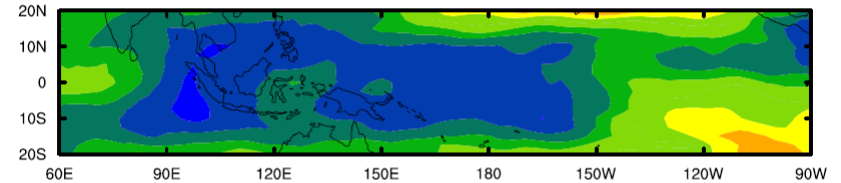


lead day= 22

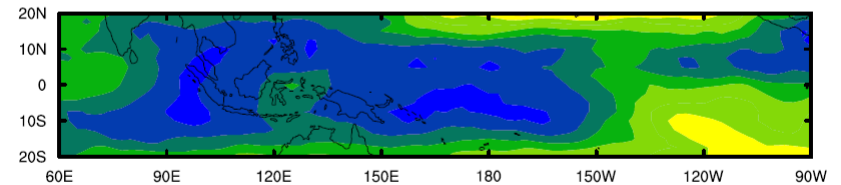
STTP



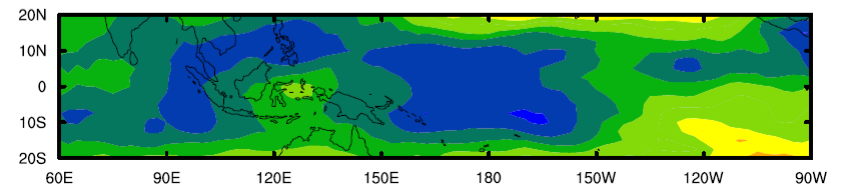
SP



SP\_CFSBC



SP\_CFSBC\_NSST

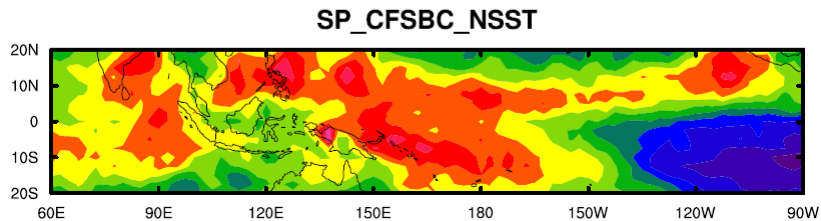
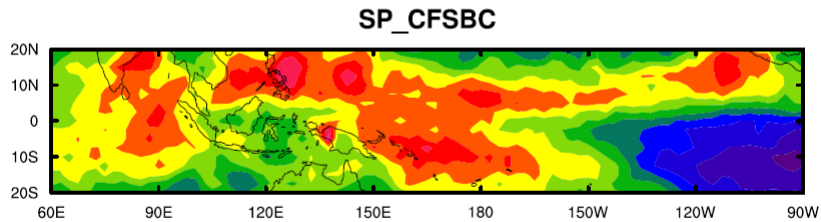
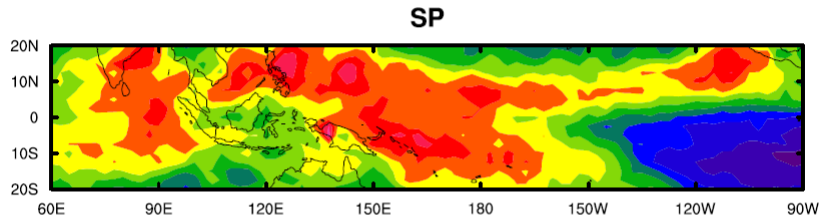
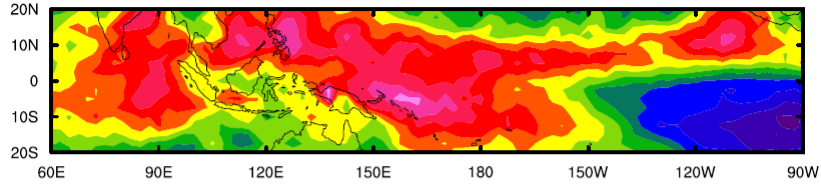




# RMSE Map: OLR

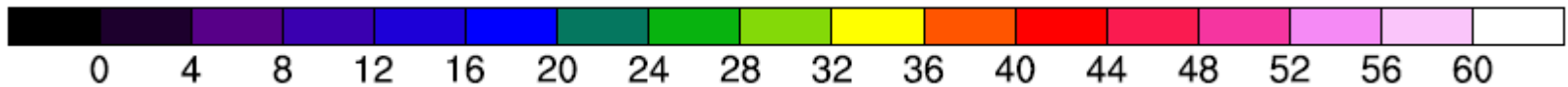
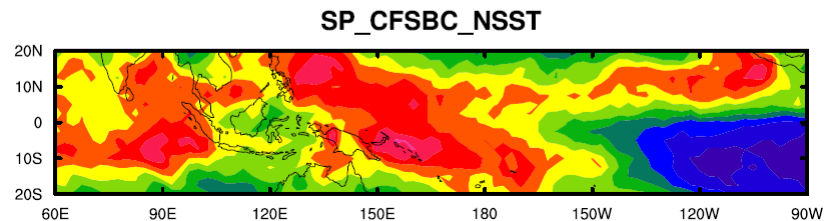
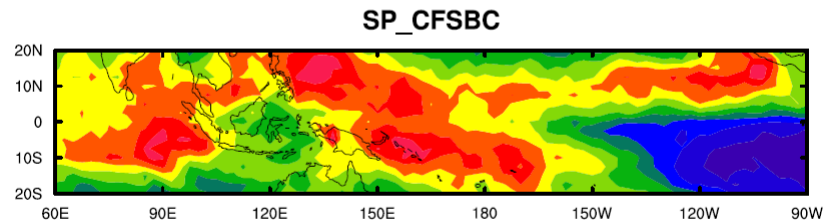
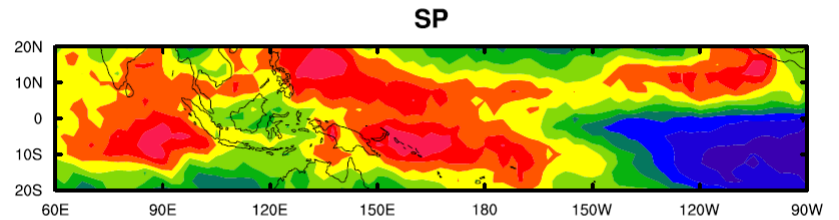
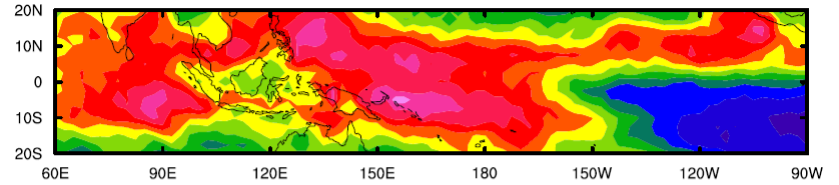
lead day= 15

STTP

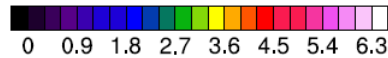
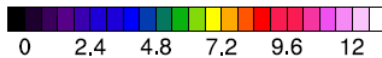
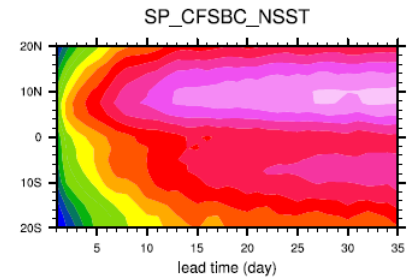
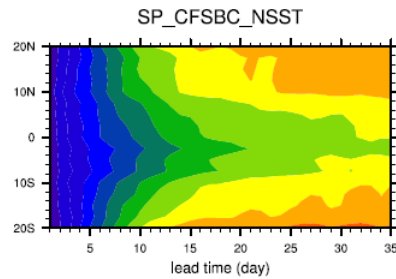
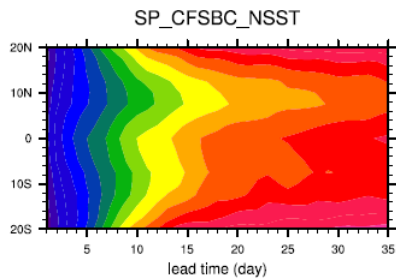
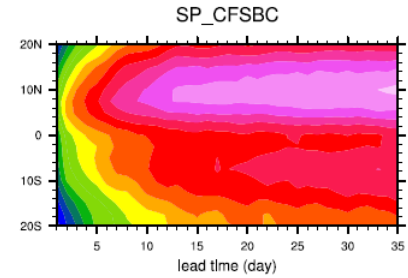
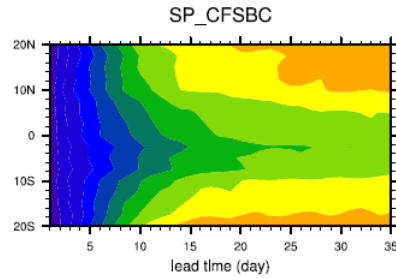
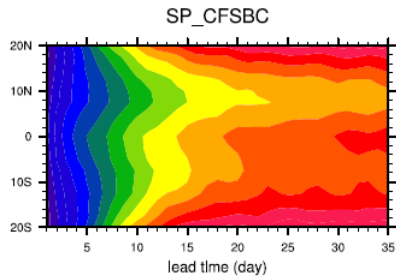
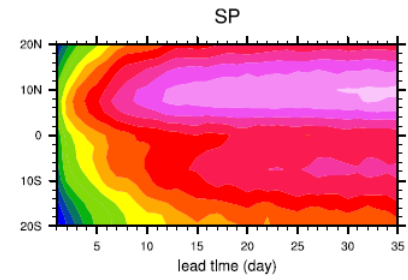
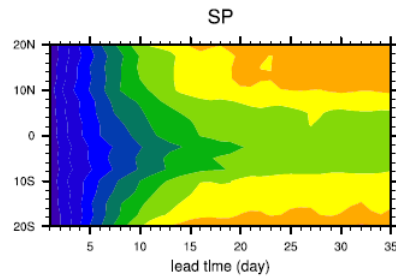
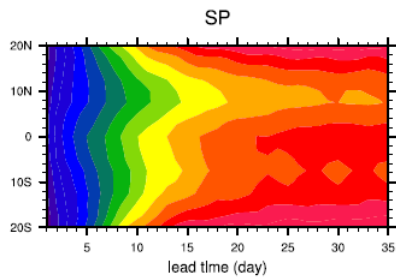
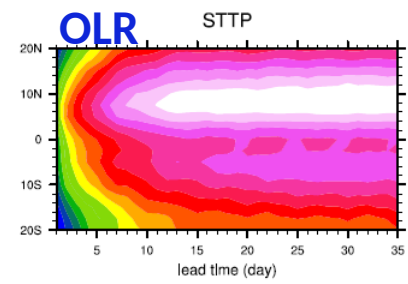
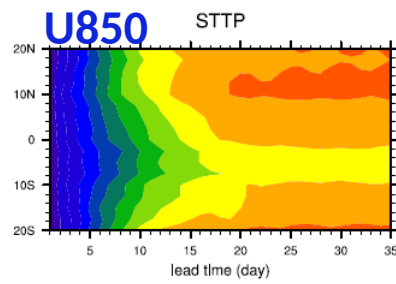
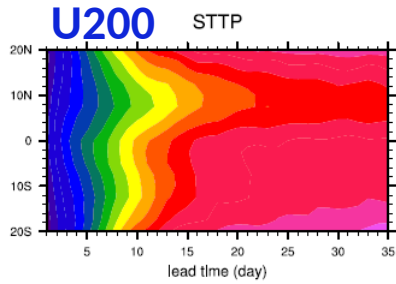


lead day= 22

STTP



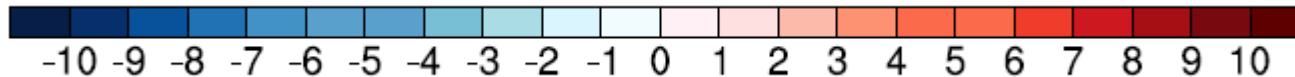
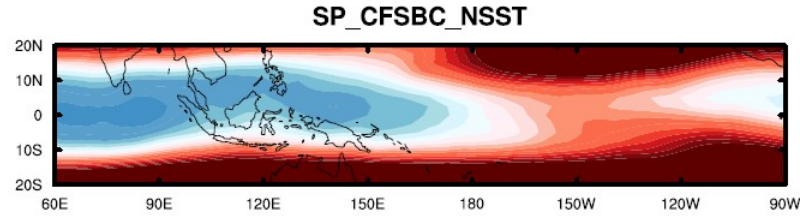
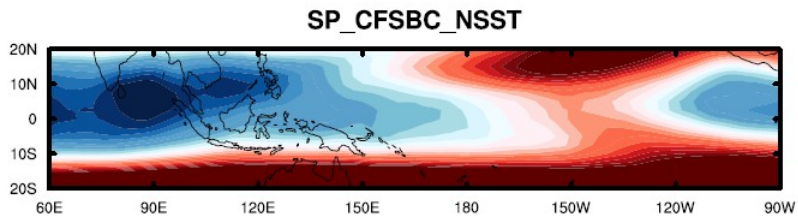
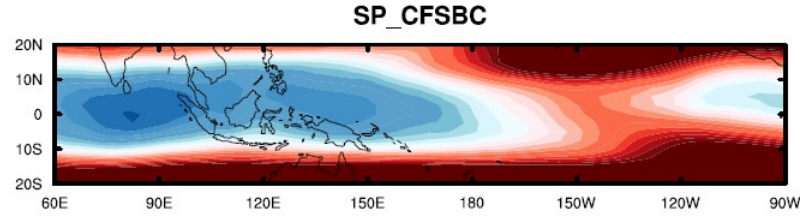
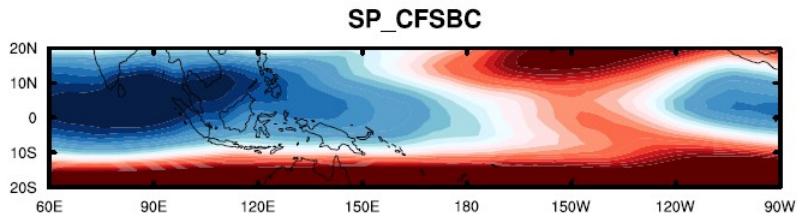
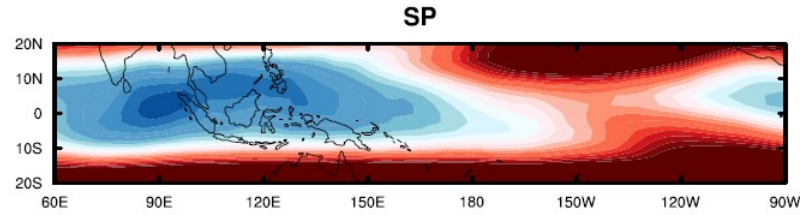
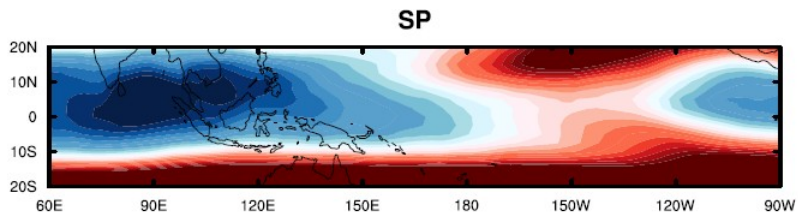
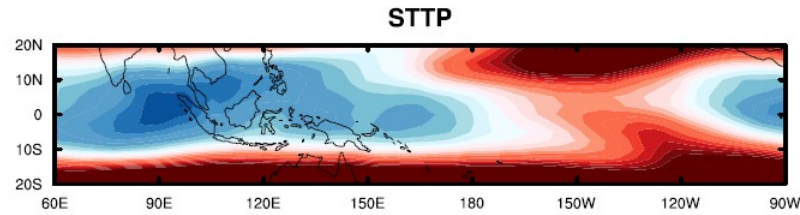
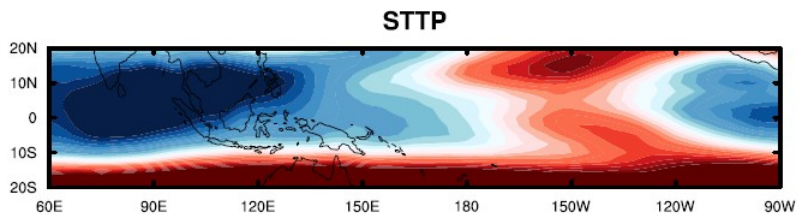
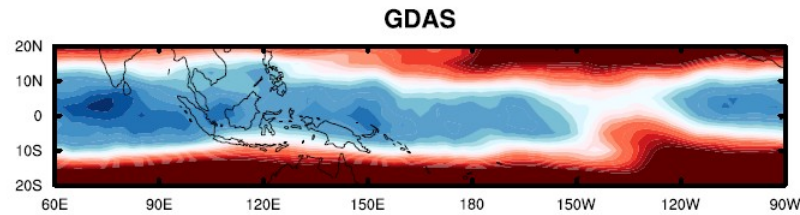
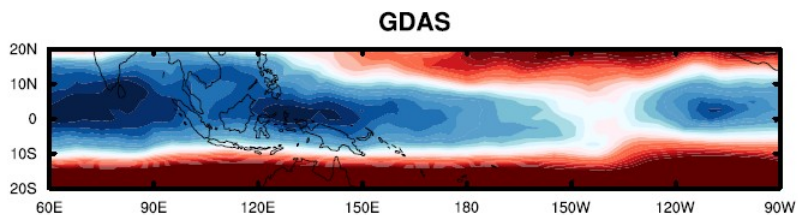
# RMSE as a function of lead time



# MJO Composite: U200

lead day= 15 phase=5

lead day= 22 phase=5

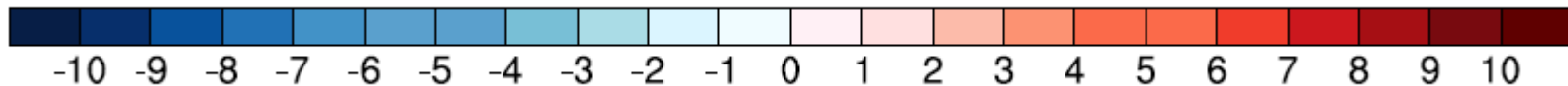
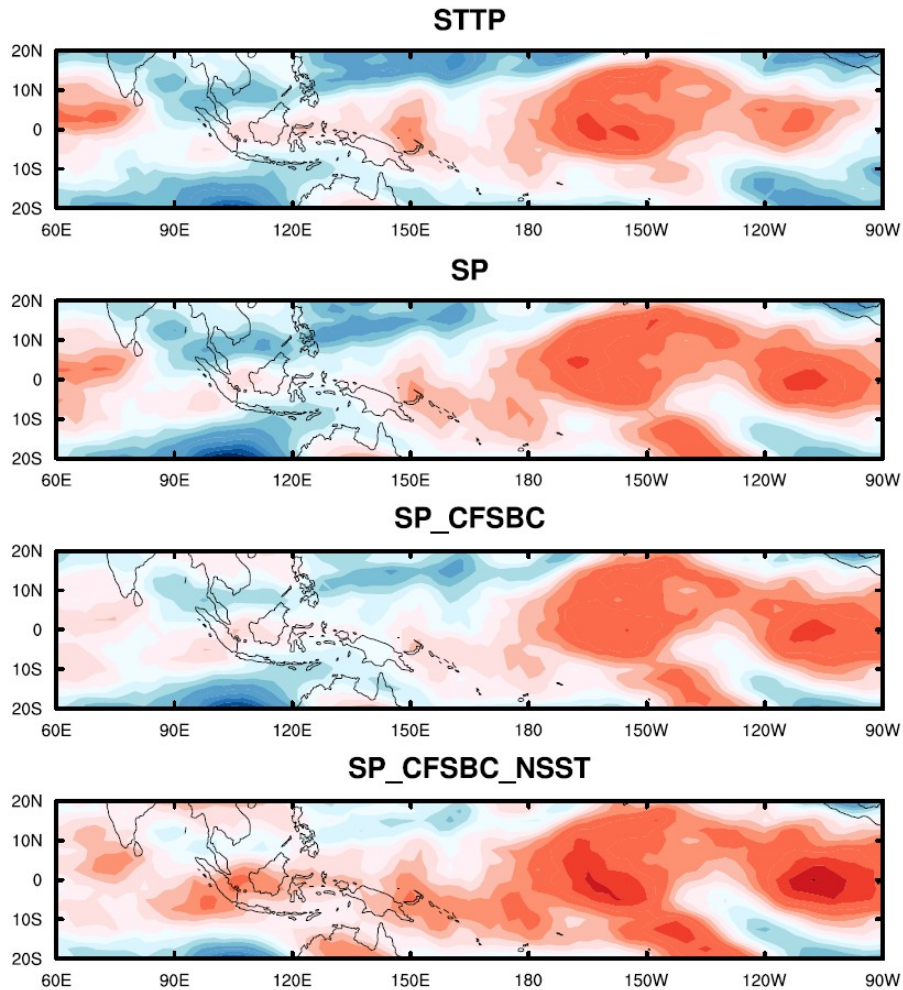
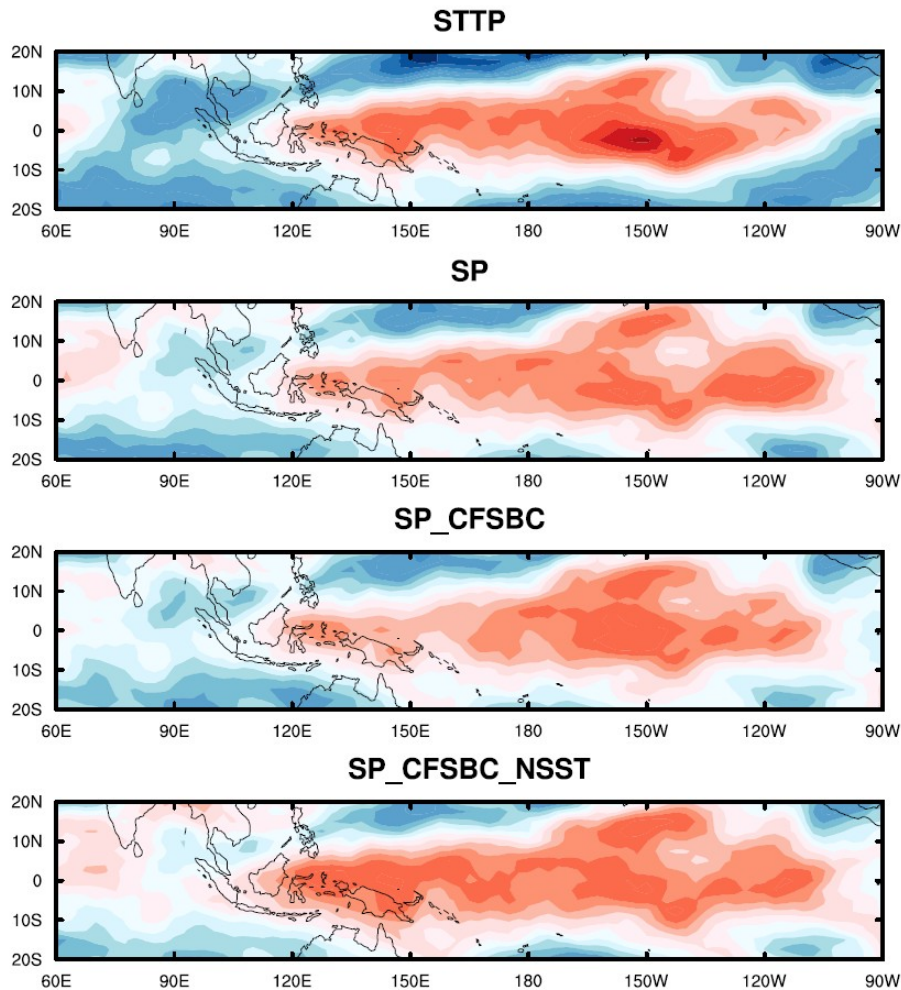




# MJO Composite: U200 Bias

Bias: lead day= 15 phase=5

Bias: lead day= 22 phase=5

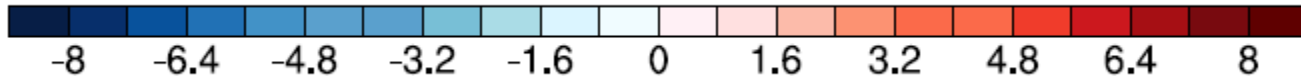
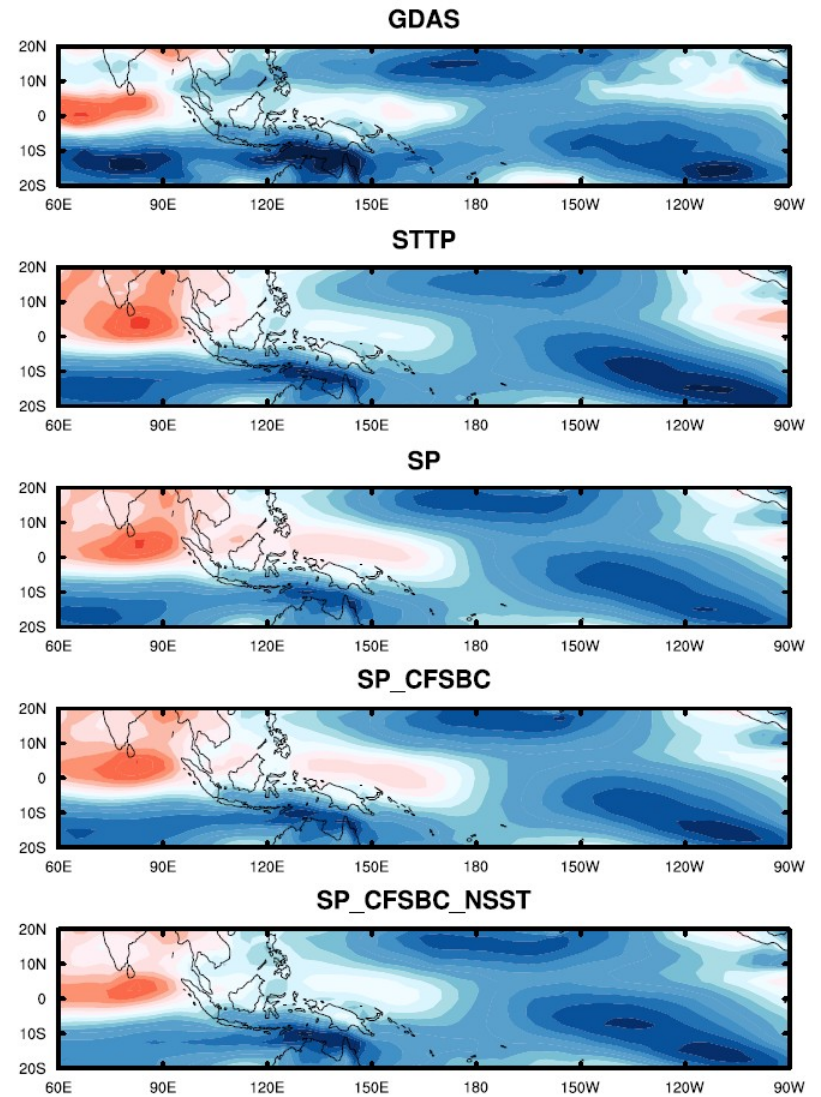
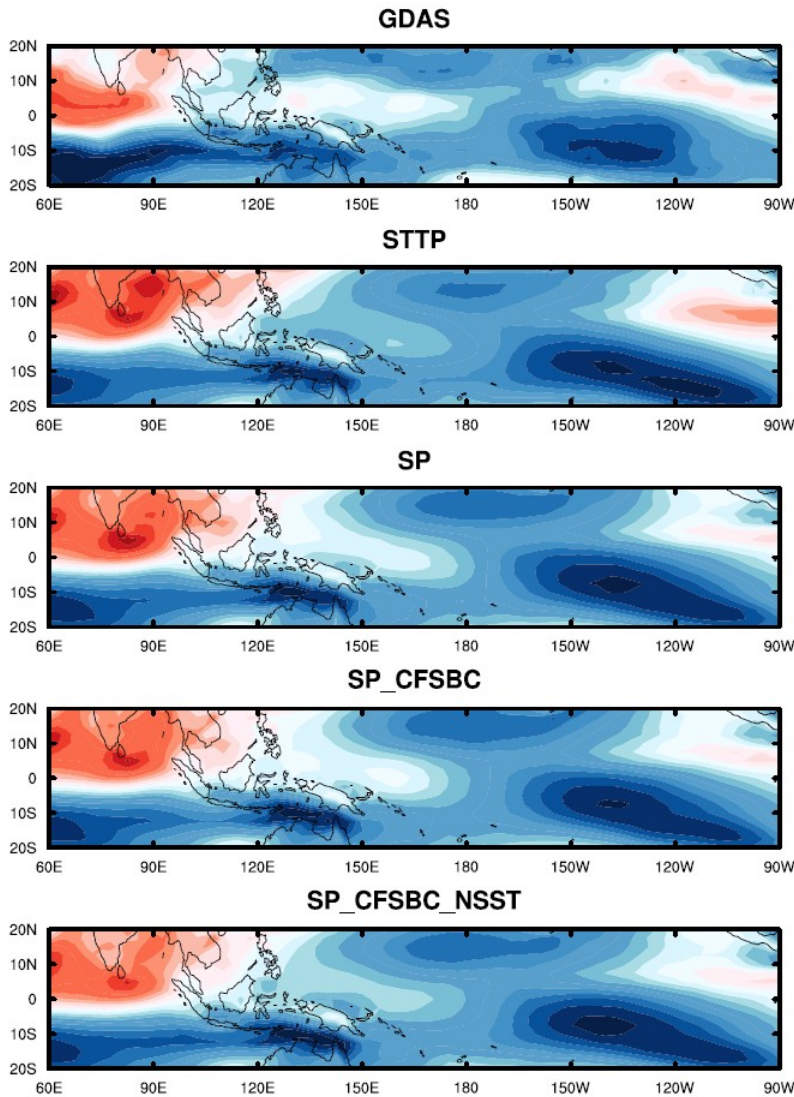




# MJO Composite: U850

lead day= 15 phase=5

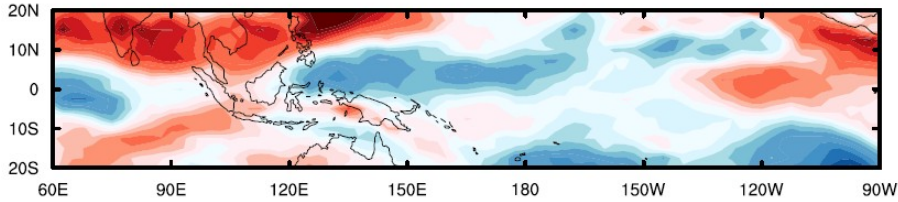
lead day= 22 phase=5



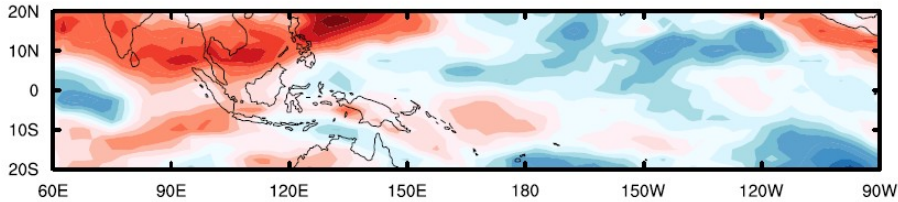
# MJO Composite: U850 Bias

Bias: lead day= 15 phase=5

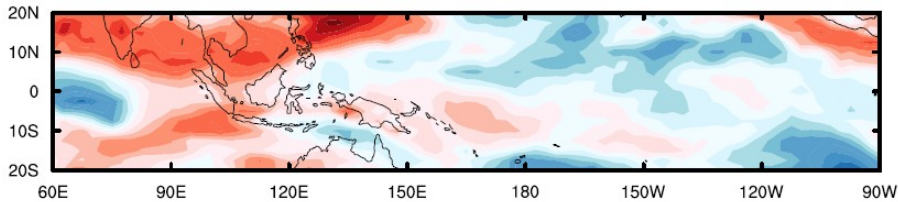
STTP



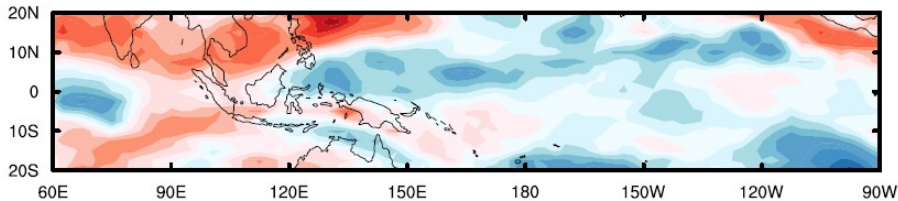
SP



SP\_CFSBC

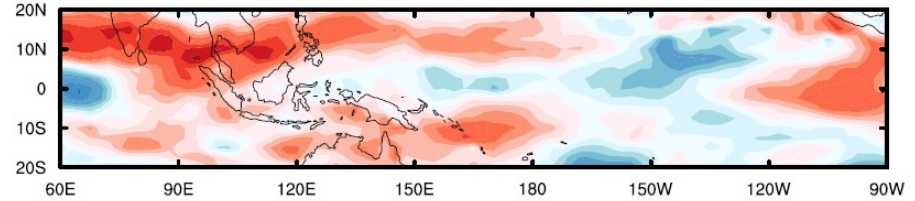


SP\_CFSBC\_NSST

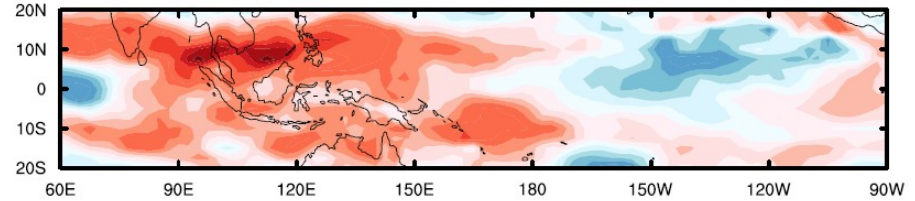


Bias: lead day= 22 phase=5

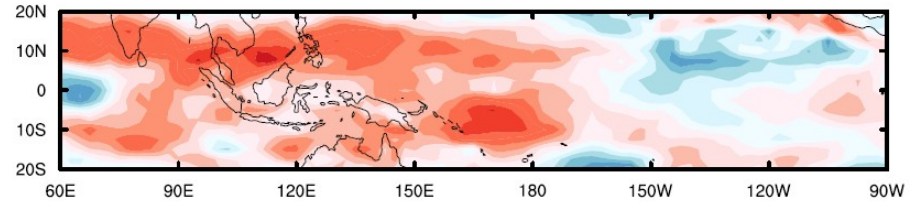
STTP



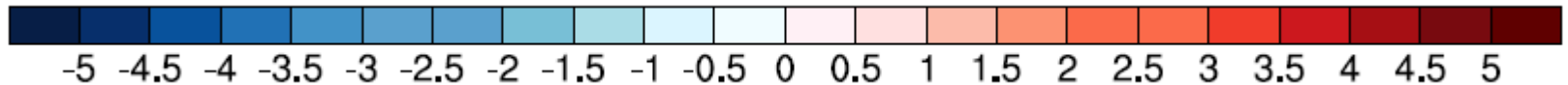
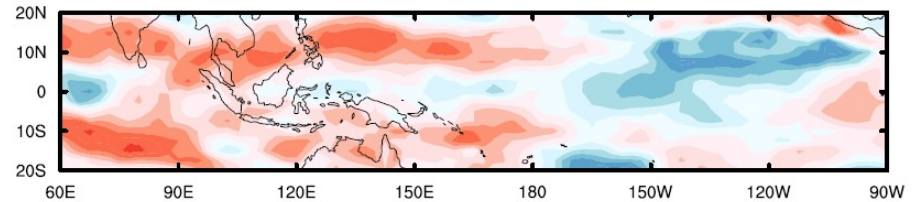
SP



SP\_CFSBC



SP\_CFSBC\_NSST

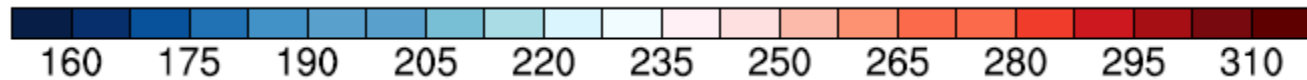
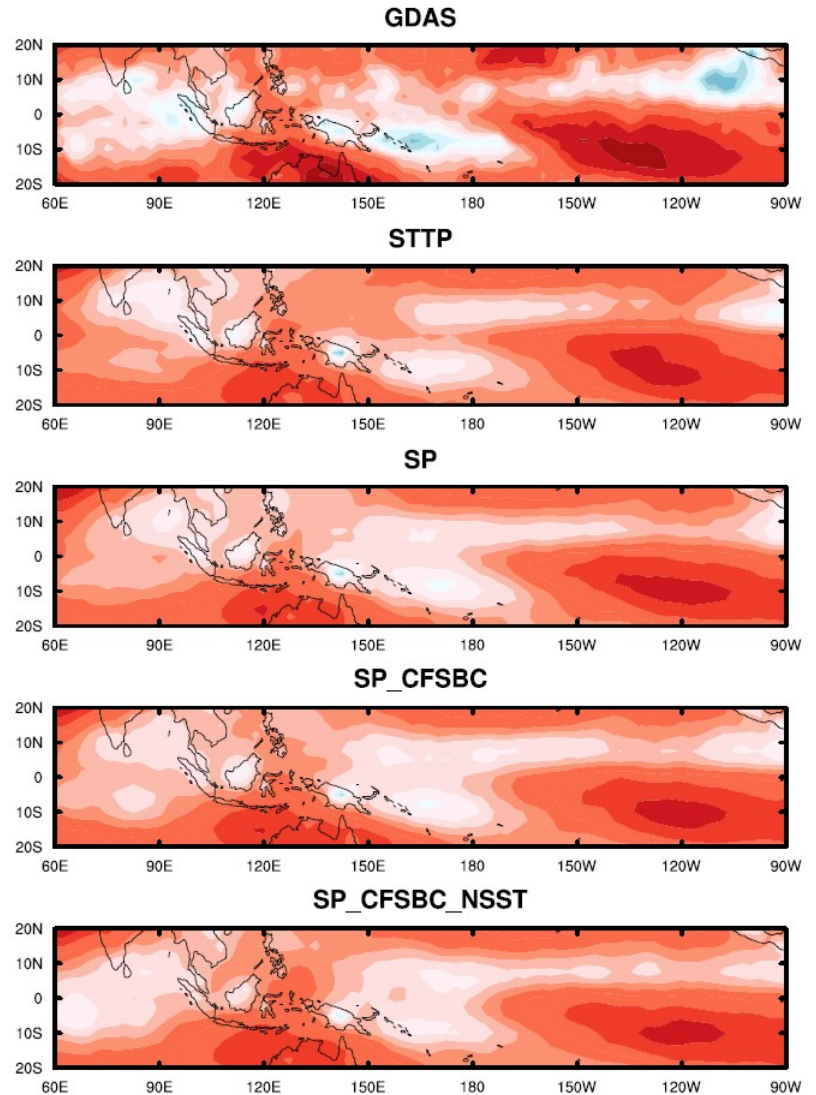
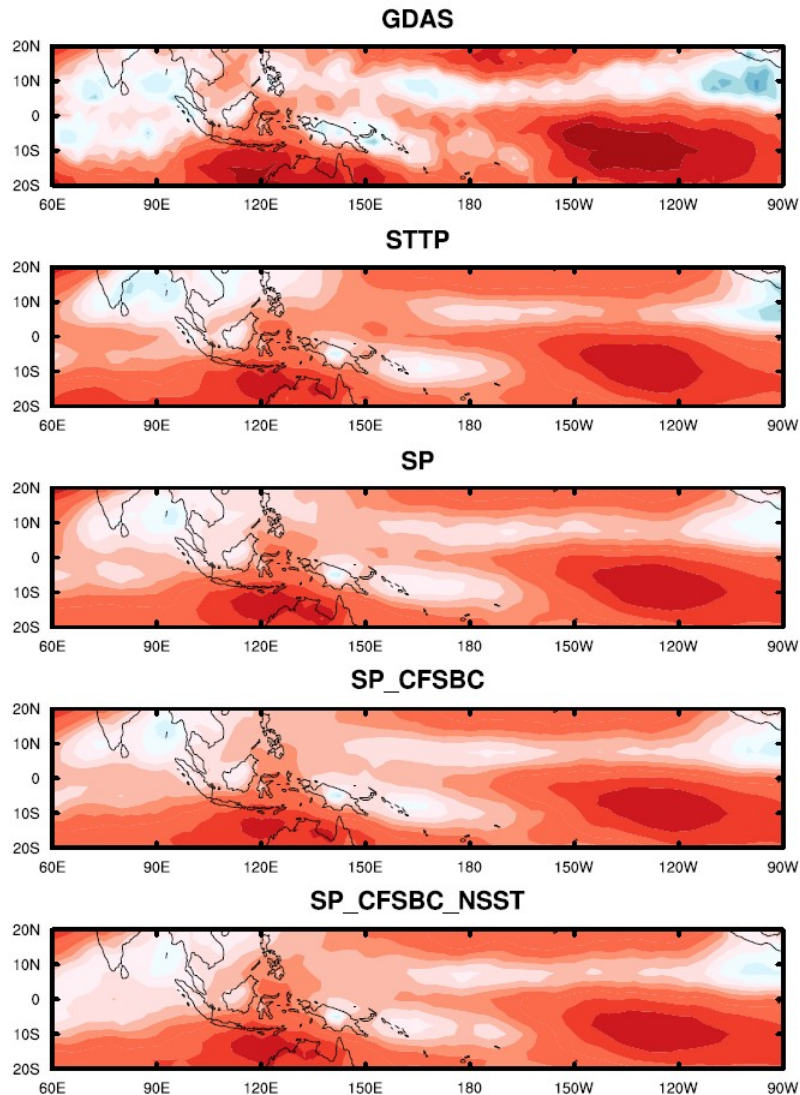




# MJO Composite: OLR

lead day= 15 phase=5

lead day= 22 phase=5



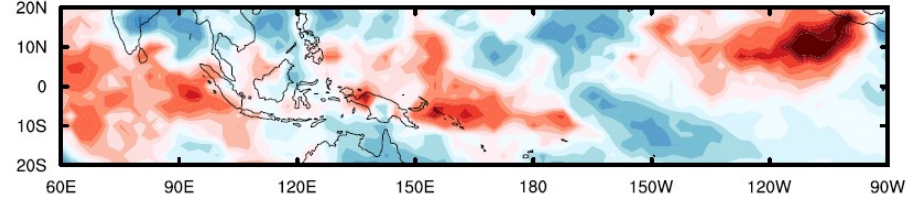
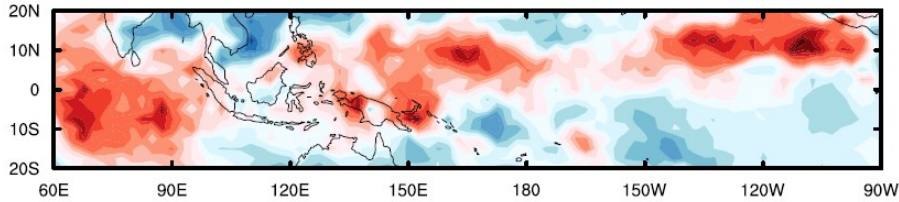
# MJO Composite: OLR Bias

Bias: lead day= 15 phase=5

Bias: lead day= 22 phase=5

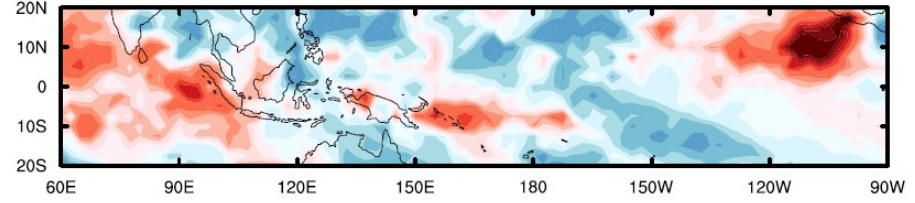
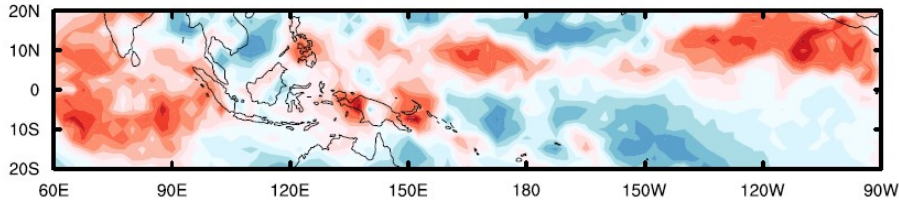
STTP

STTP



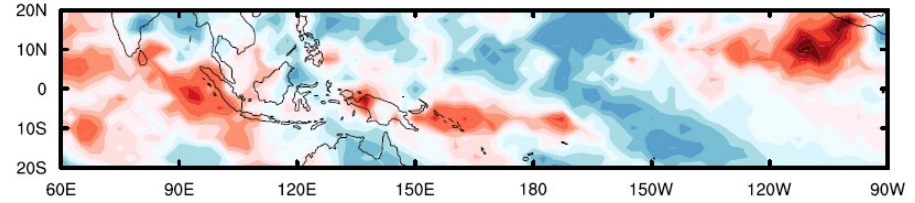
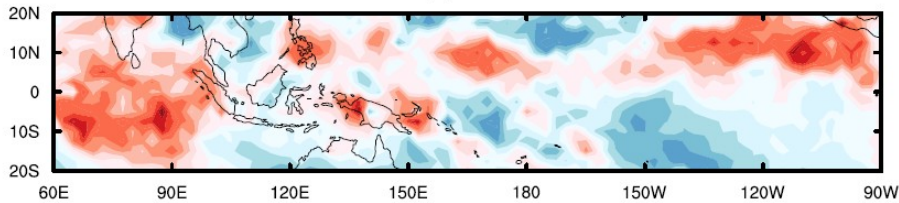
SP

SP



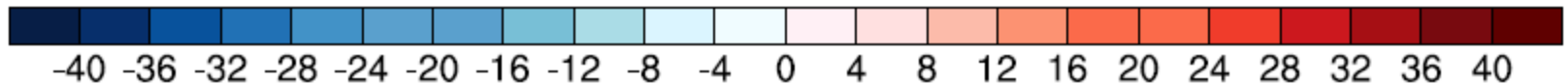
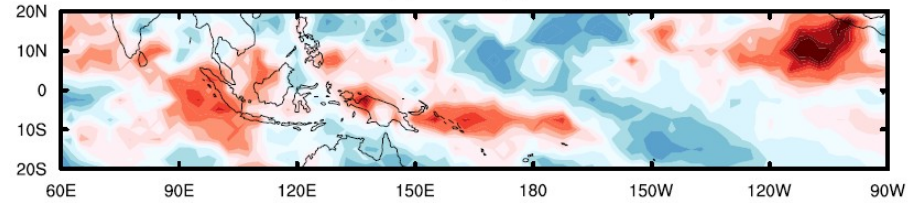
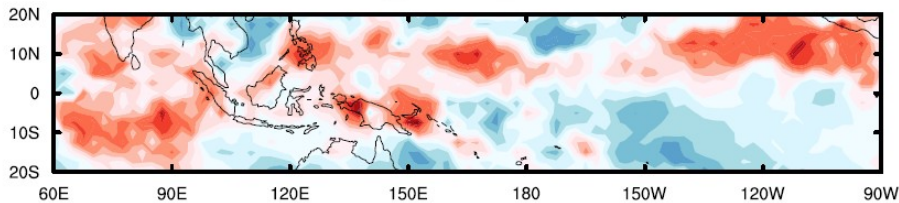
SP\_CFSBC

SP\_CFSBC



SP\_CFSBC\_NSST

SP\_CFSBC\_NSST

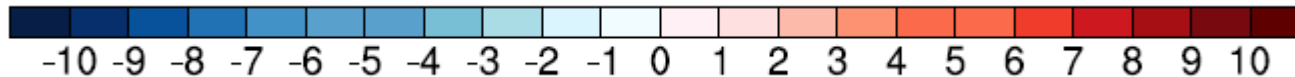
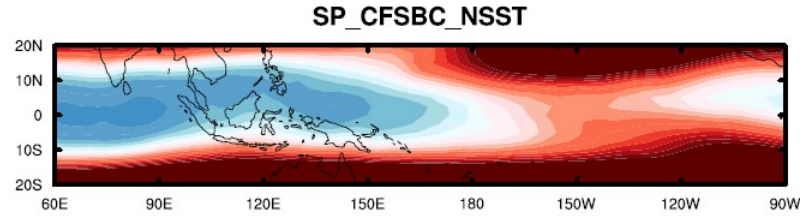
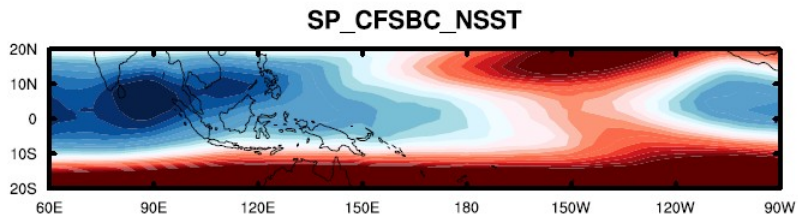
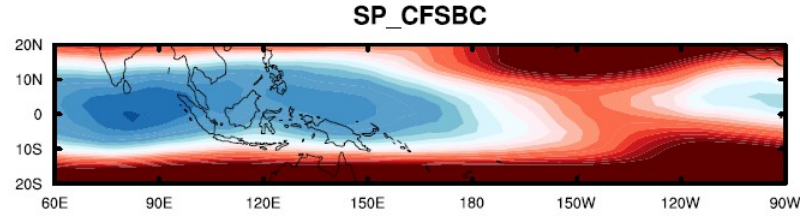
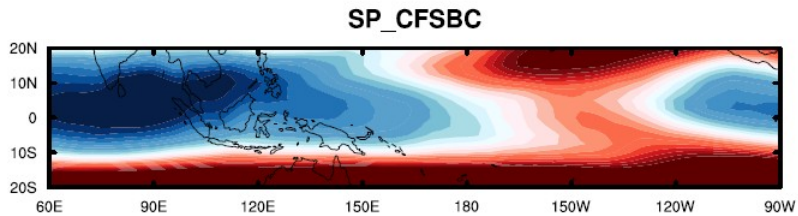
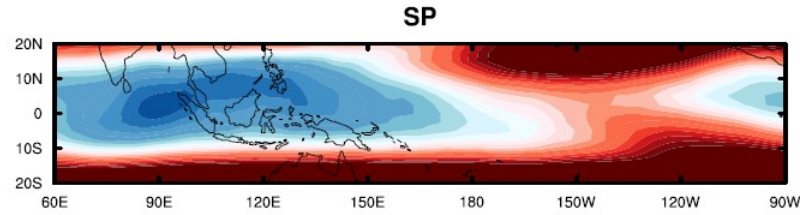
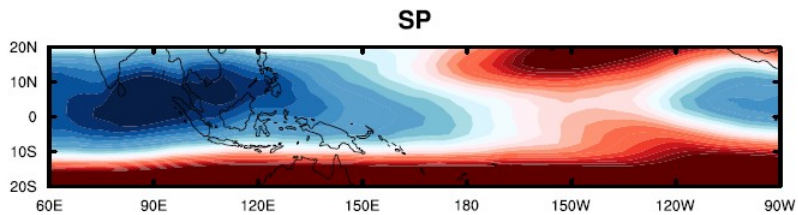
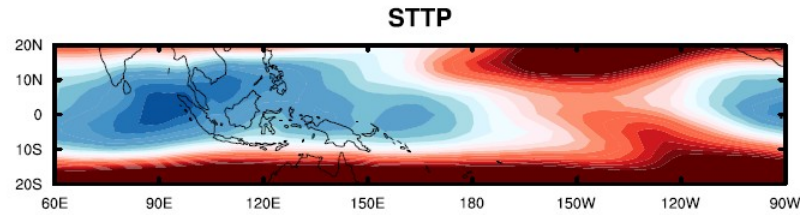
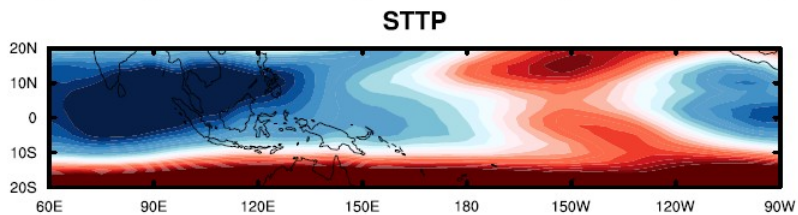
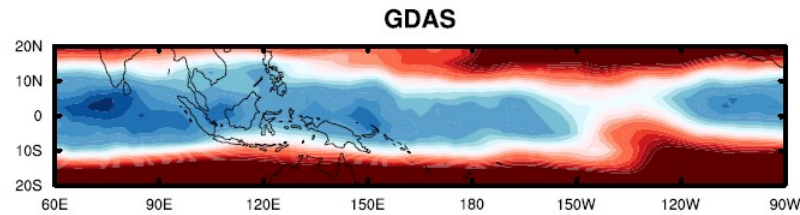
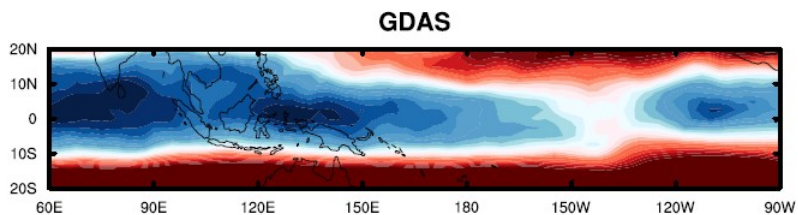




# MJO Composite: U200

lead day= 15 phase=5

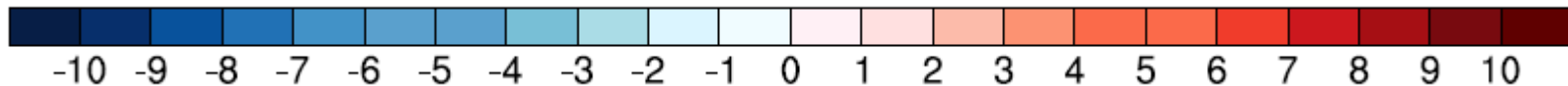
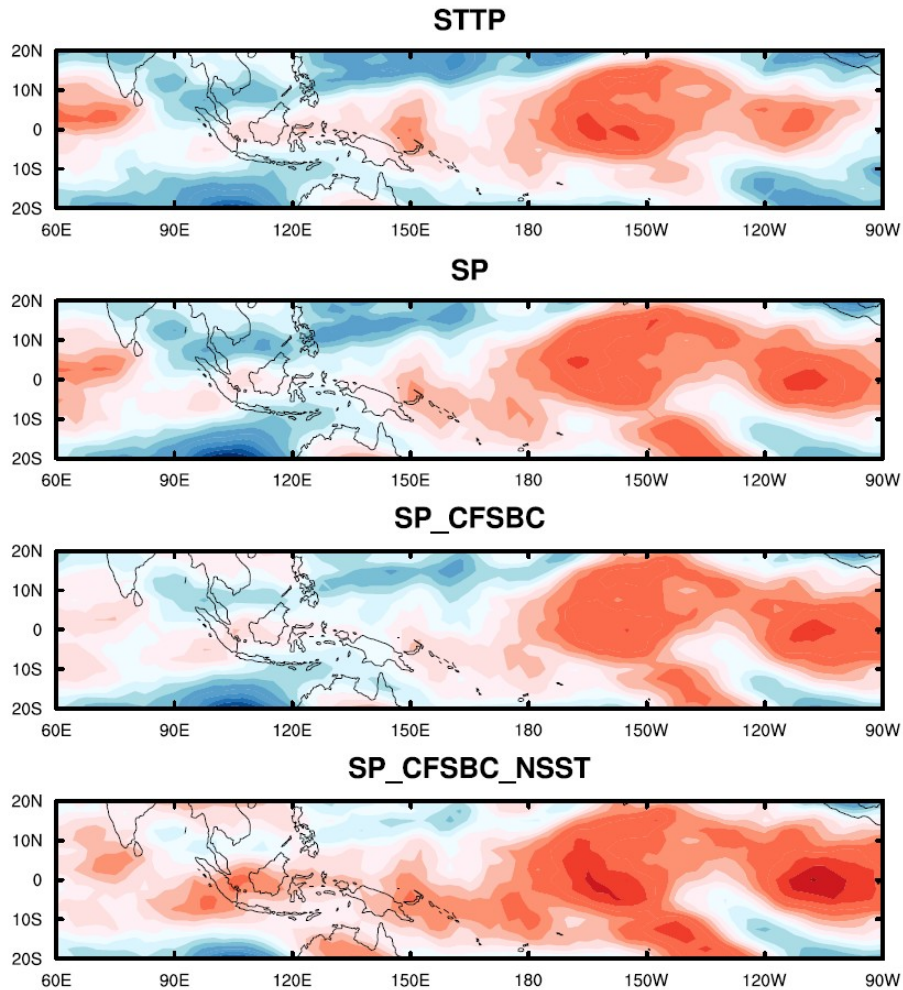
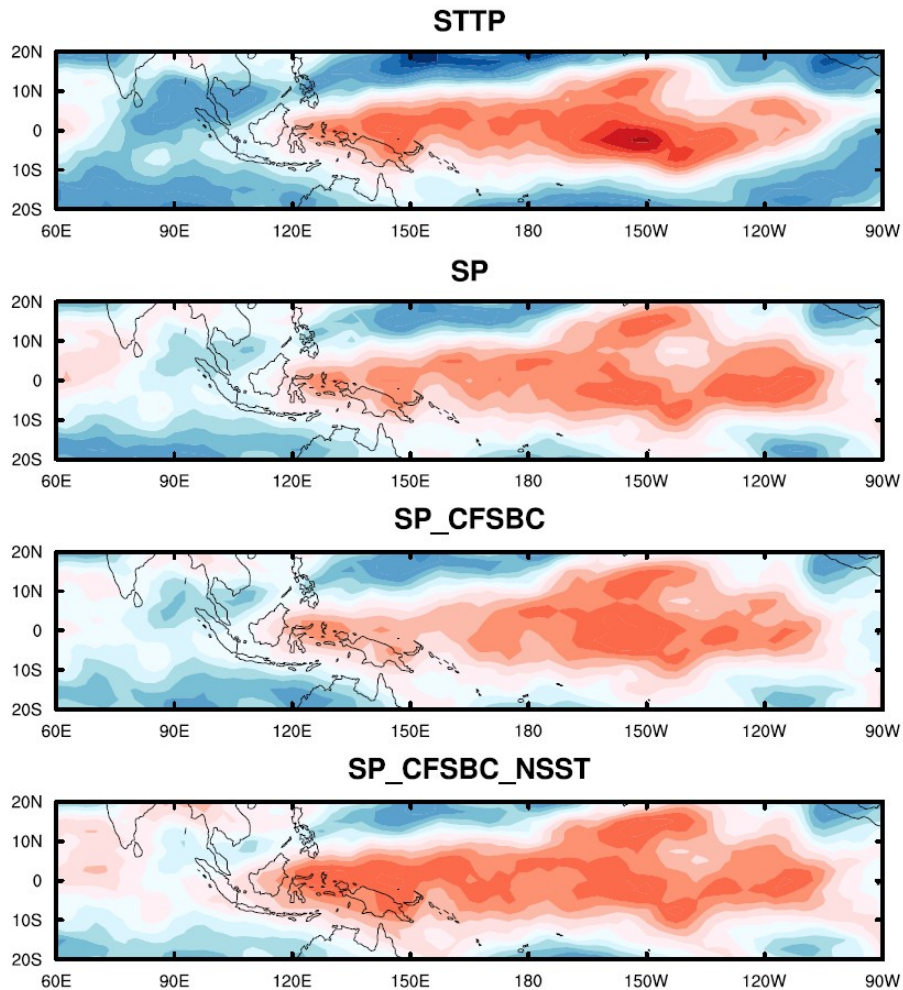
lead day= 22 phase=5



# MJO Composite: U200 Bias

Bias: lead day= 15 phase=5

Bias: lead day= 22 phase=5

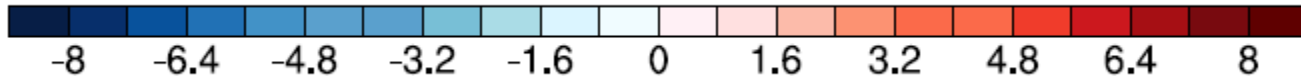
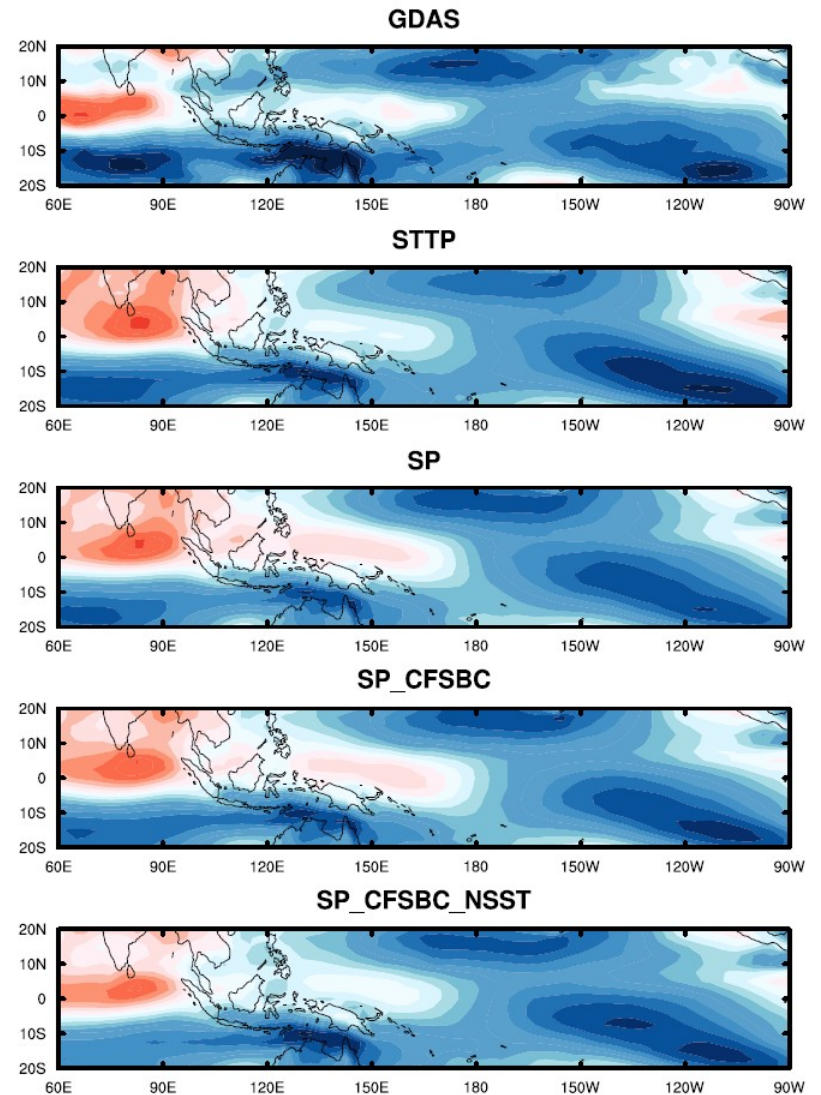
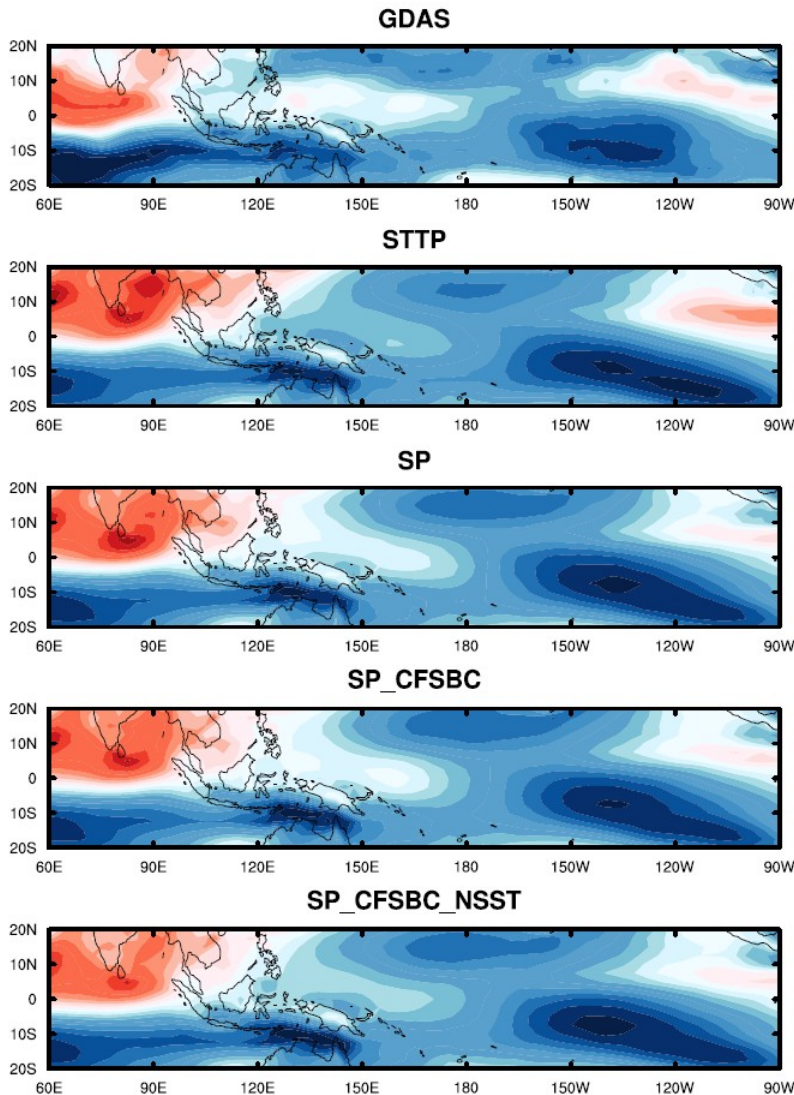




# MJO Composite: U850

lead day= 15 phase=5

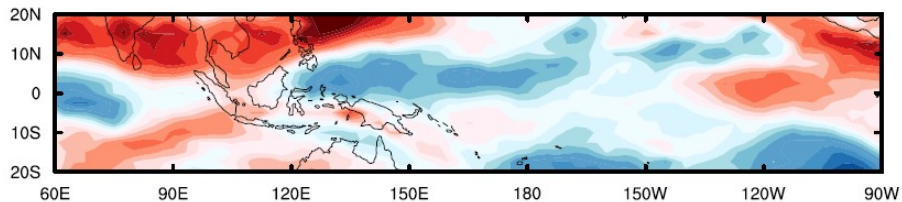
lead day= 22 phase=5



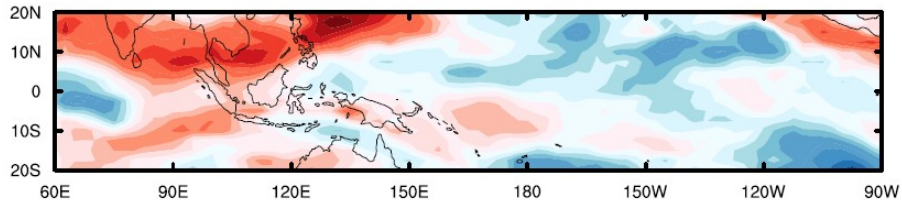
# MJO Composite: U850 Bias

Bias: lead day= 15 phase=5

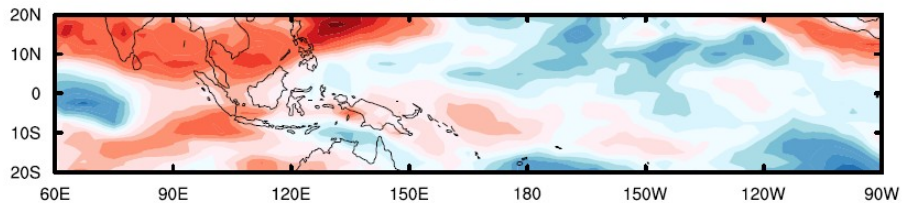
STTP



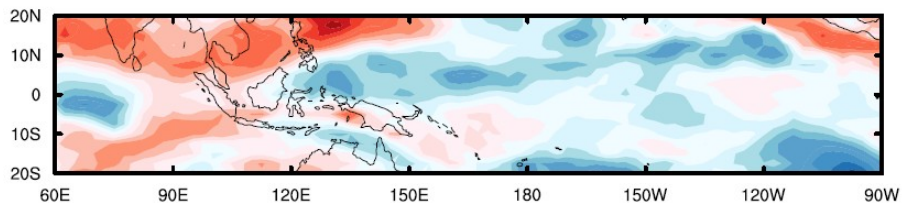
SP



SP\_CFSBC

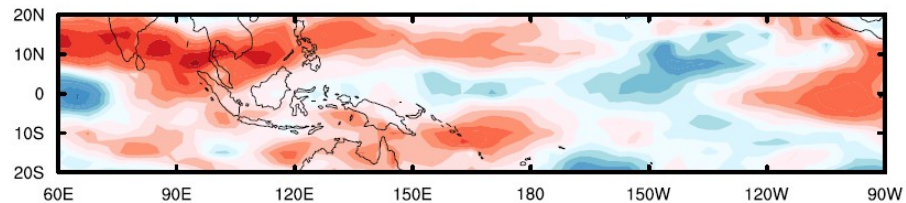


SP\_CFSBC\_NSST

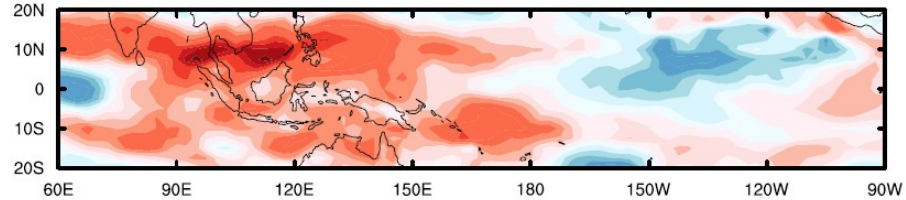


Bias: lead day= 22 phase=5

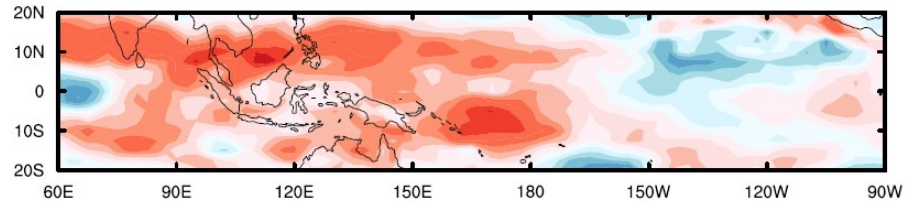
STTP



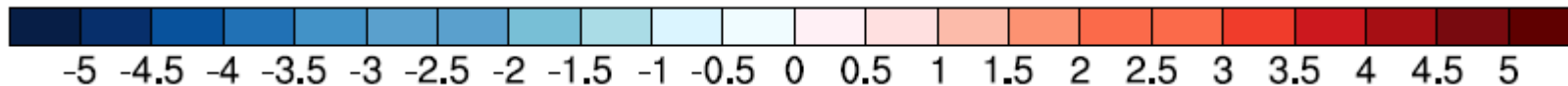
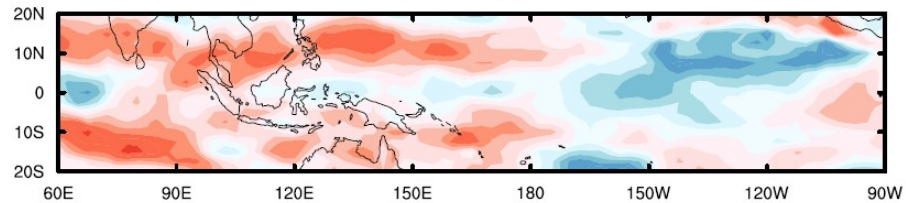
SP



SP\_CFSBC



SP\_CFSBC\_NSST

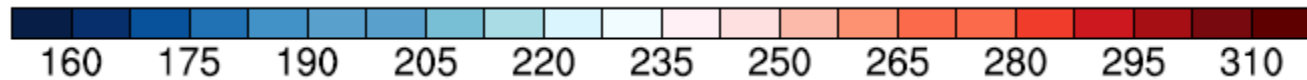
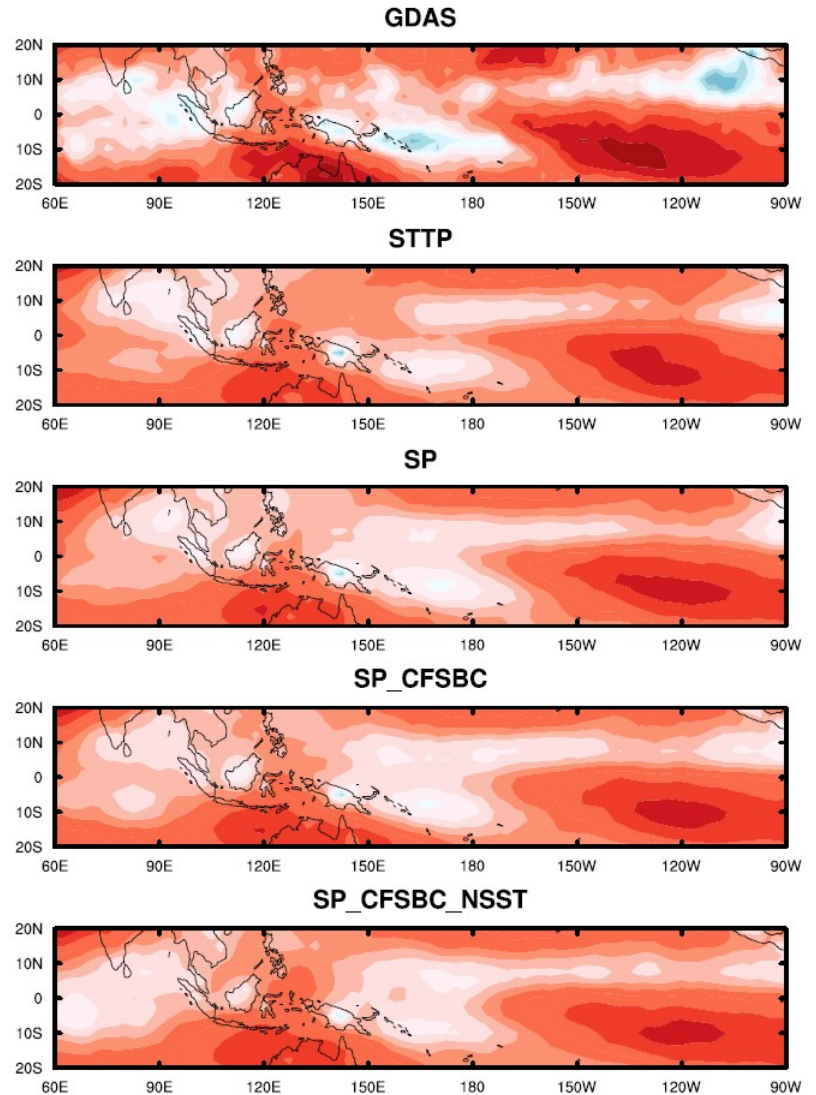
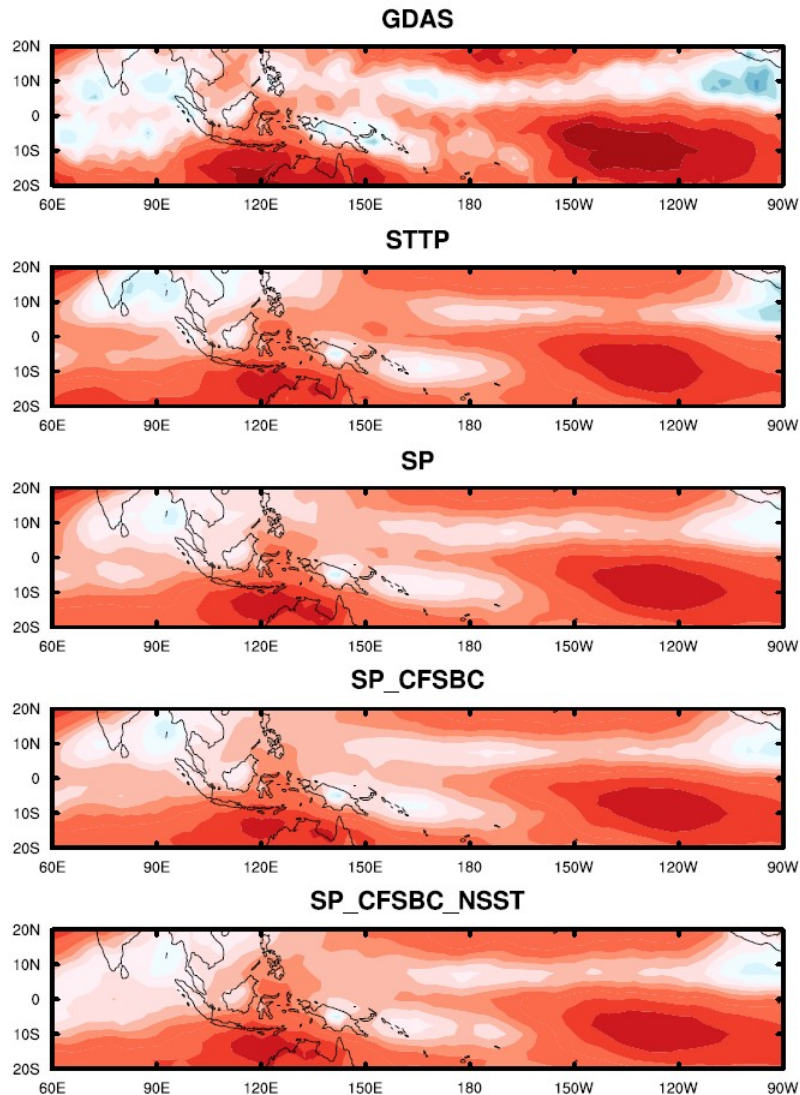




# MJO Composite: OLR

lead day= 15 phase=5

lead day= 22 phase=5



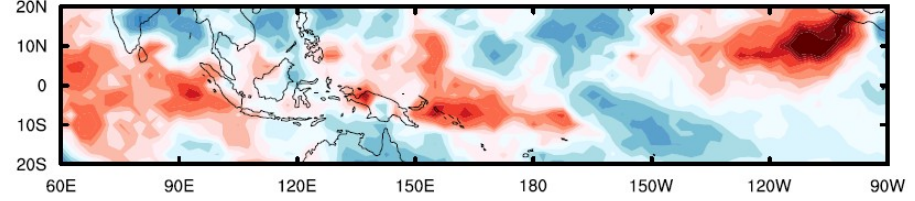
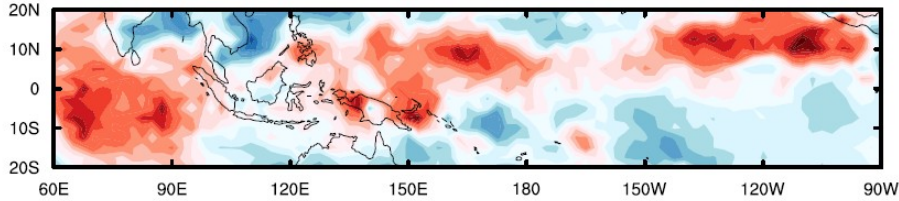
# MJO Composite: OLR Bias

Bias: lead day= 15 phase=5

Bias: lead day= 22 phase=5

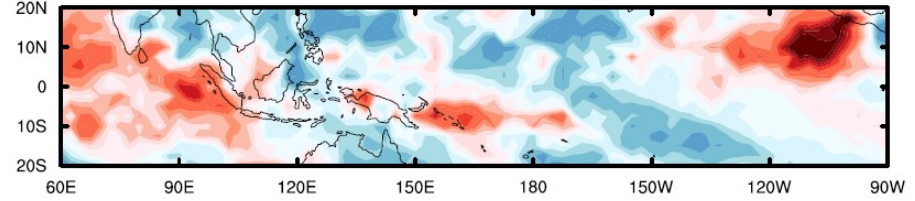
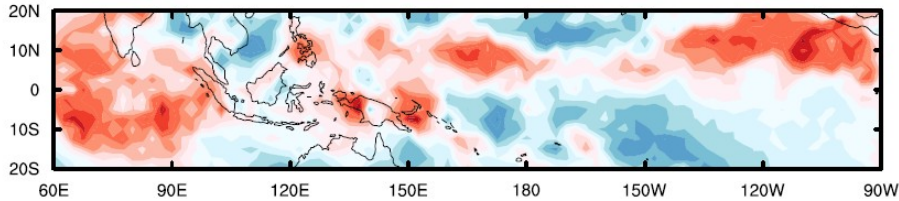
STTP

STTP



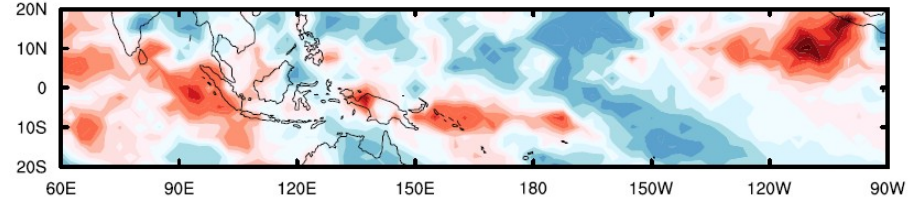
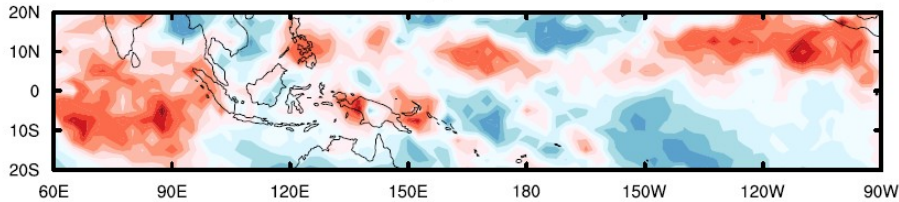
SP

SP



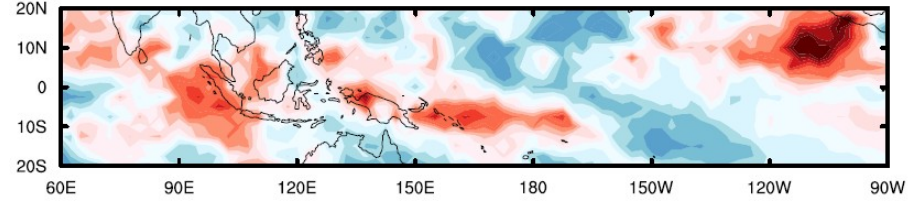
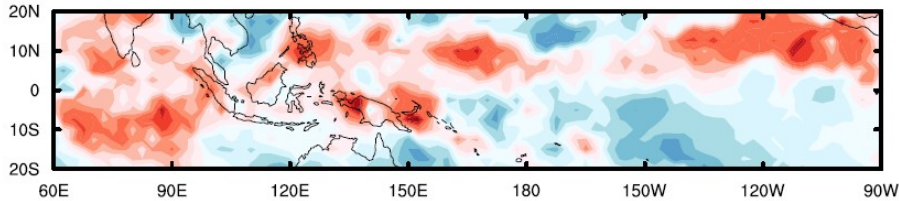
SP\_CFSBC

SP\_CFSBC



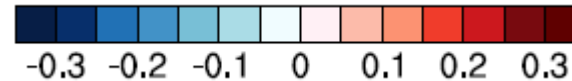
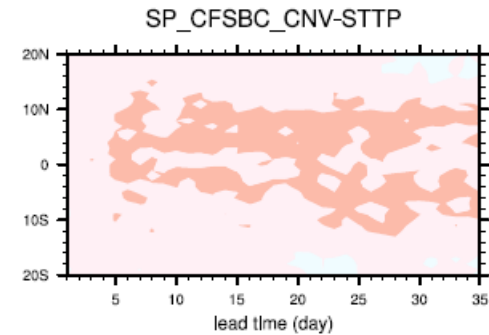
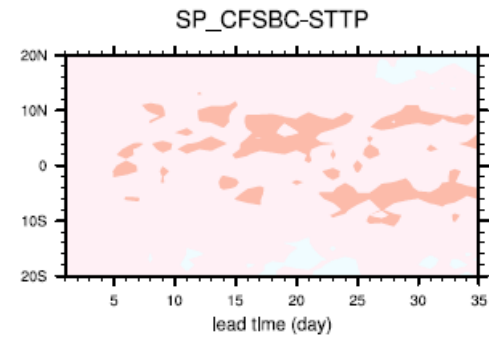
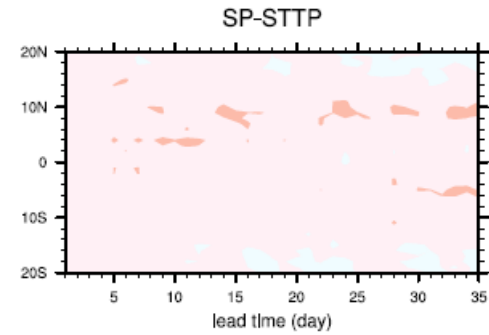
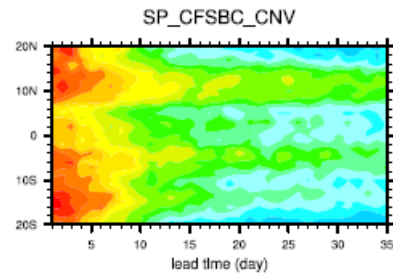
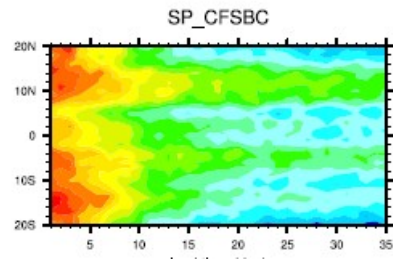
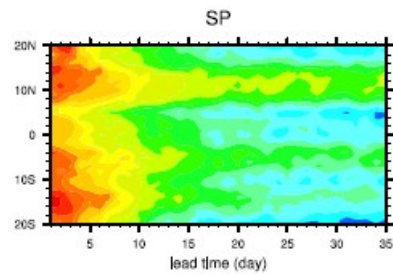
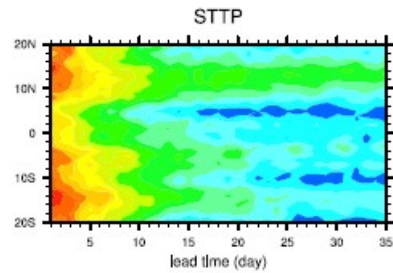
SP\_CFSBC\_NSST

SP\_CFSBC\_NSST

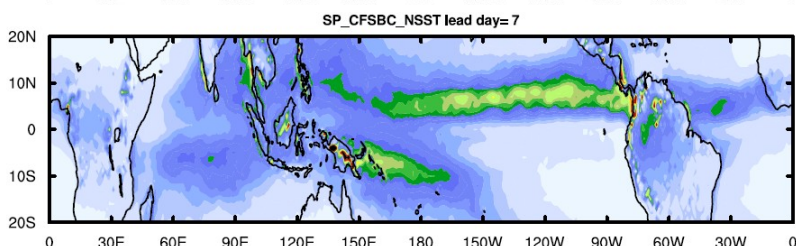
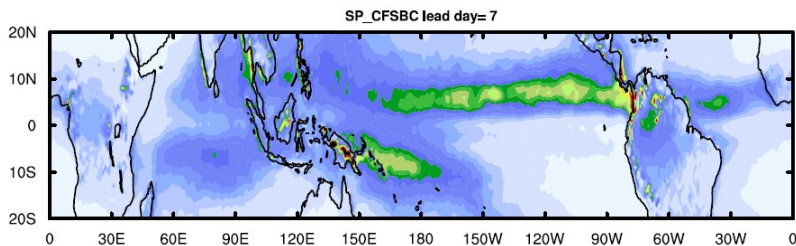
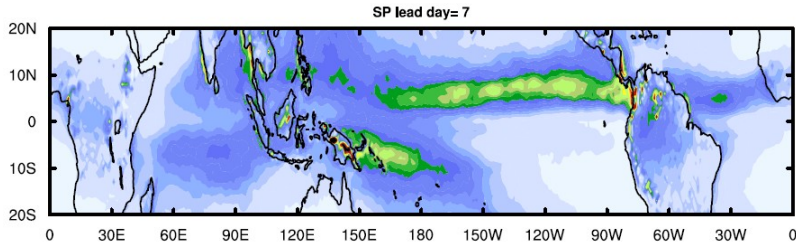
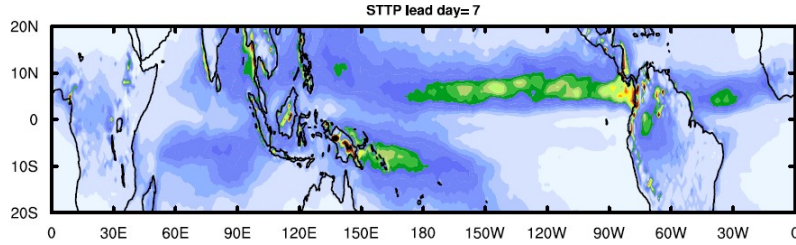
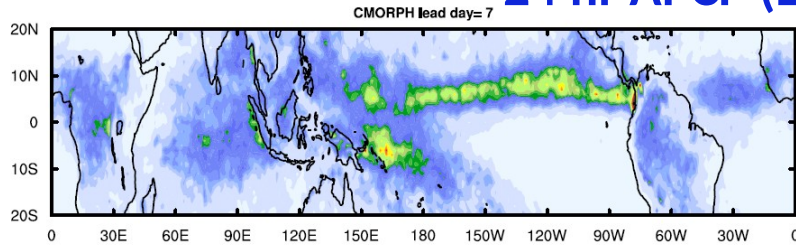




# CORR as a function of lead time: APCP

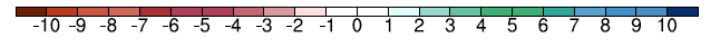
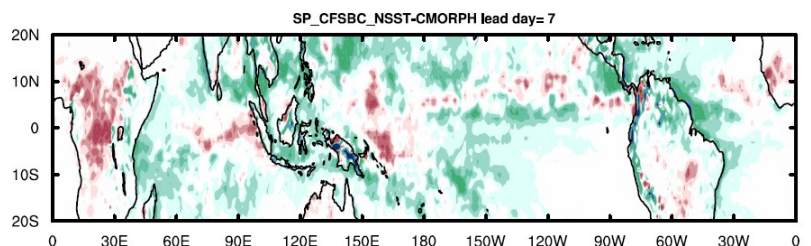
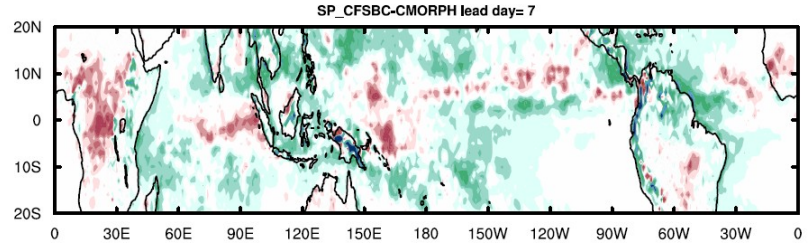
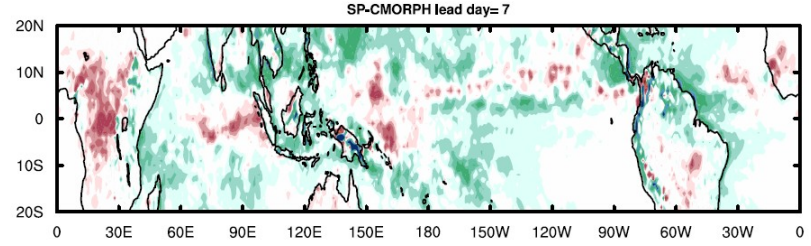
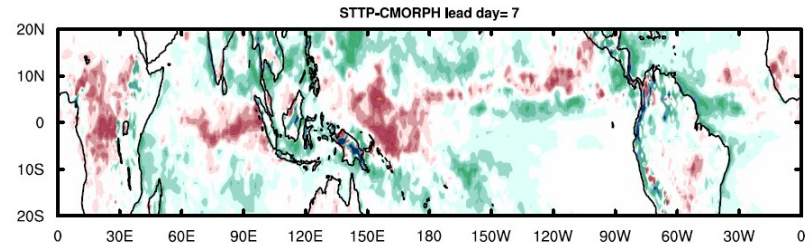


# 24 hr ACP (Lead day=7), 2yr ave.



$\text{Kg m}^{-2}$

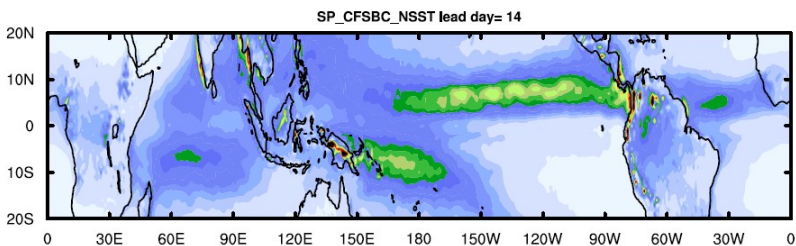
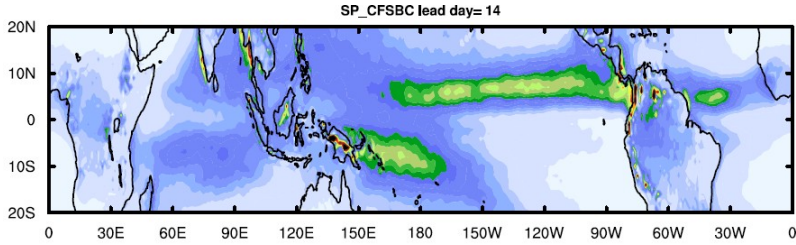
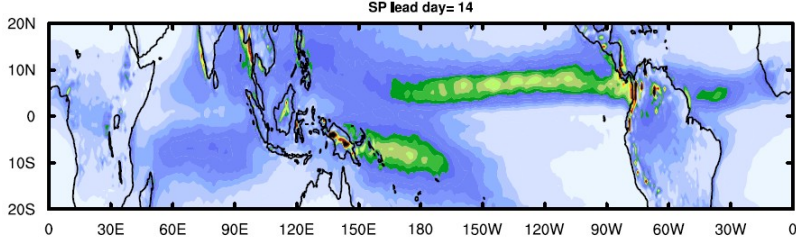
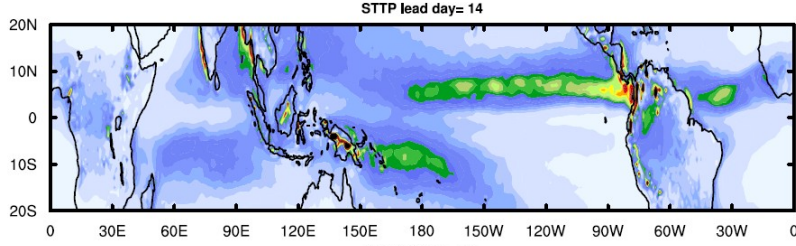
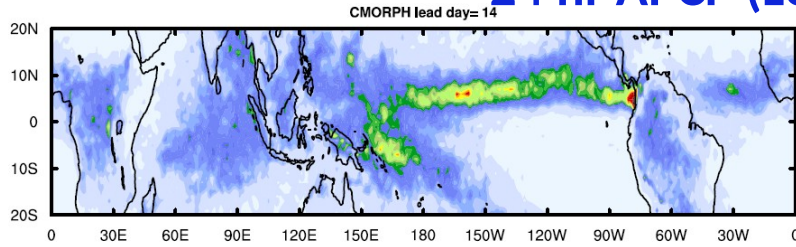
## Difference Maps



$\text{Kg m}^{-2}$

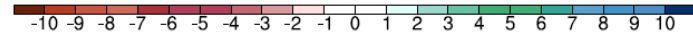
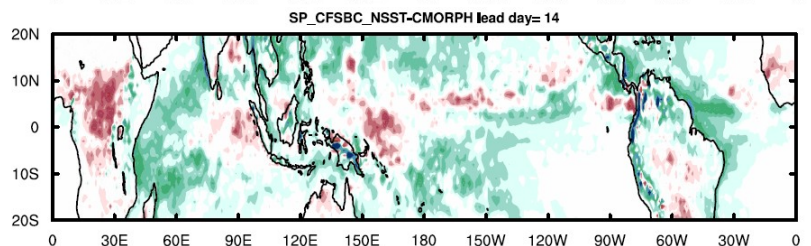
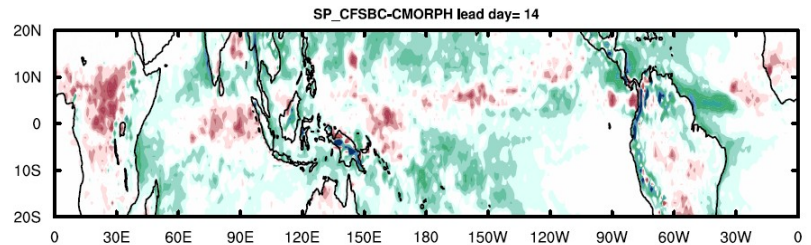
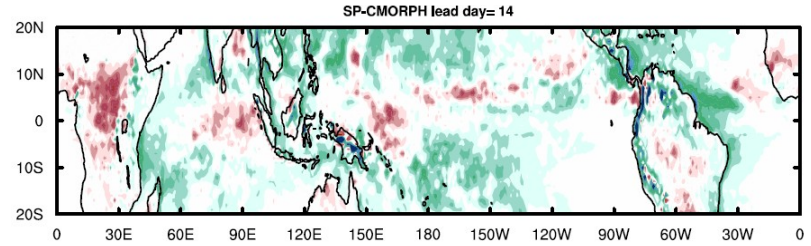
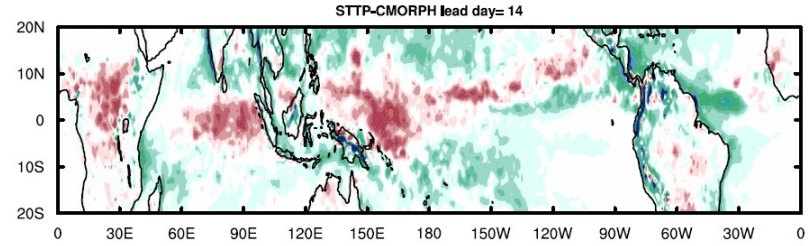


# 24 hr APCP (Lead day=14), 2yr ave.



$\text{Kg m}^{-2}$

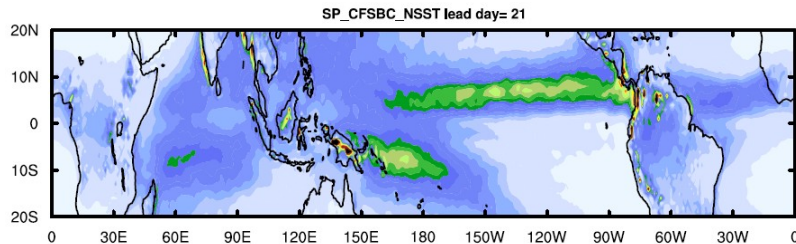
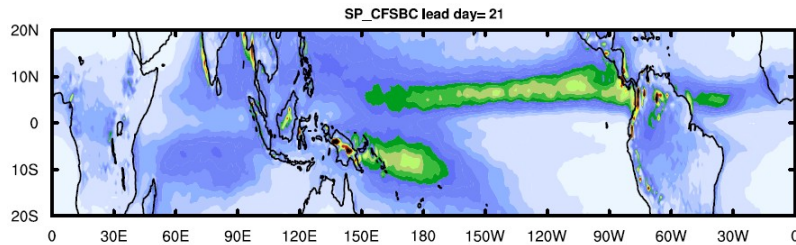
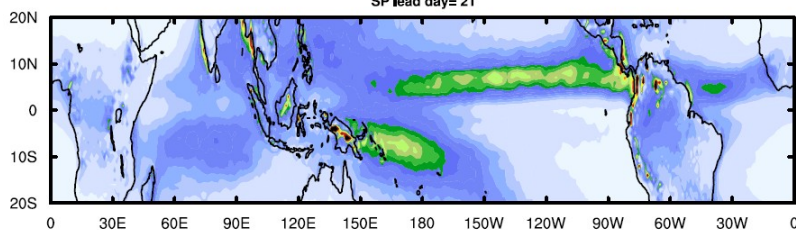
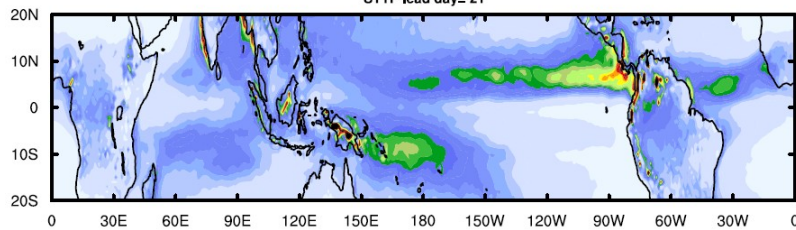
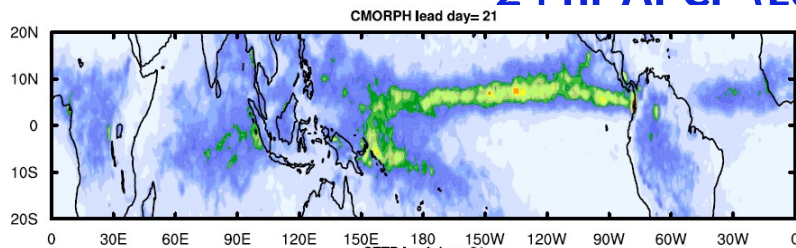
## Difference Maps



$\text{Kg m}^{-2}$

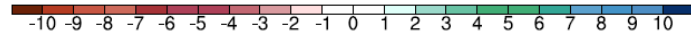
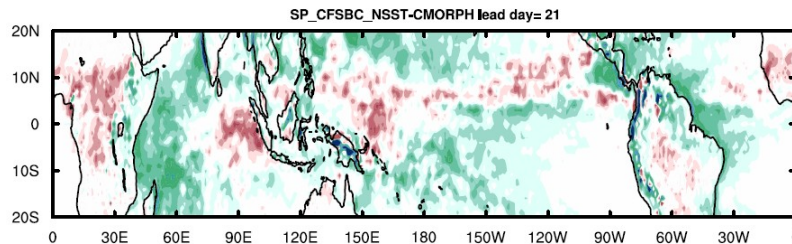
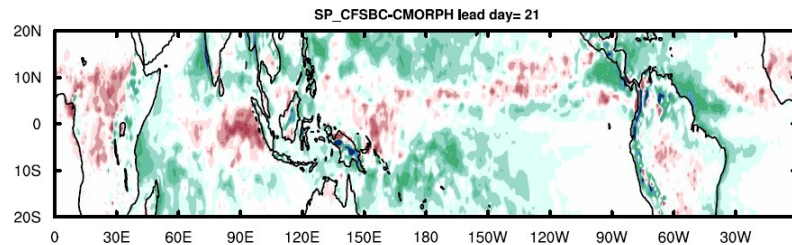
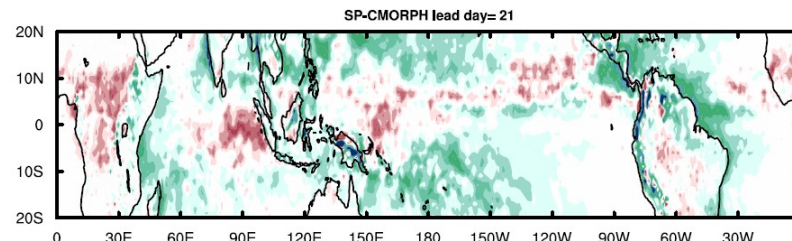
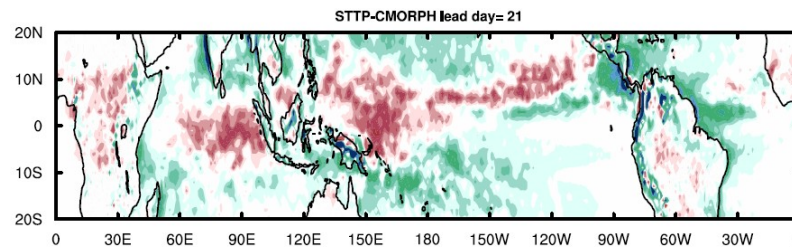


# 24 hr APCP (Lead day=21), 2yr ave.



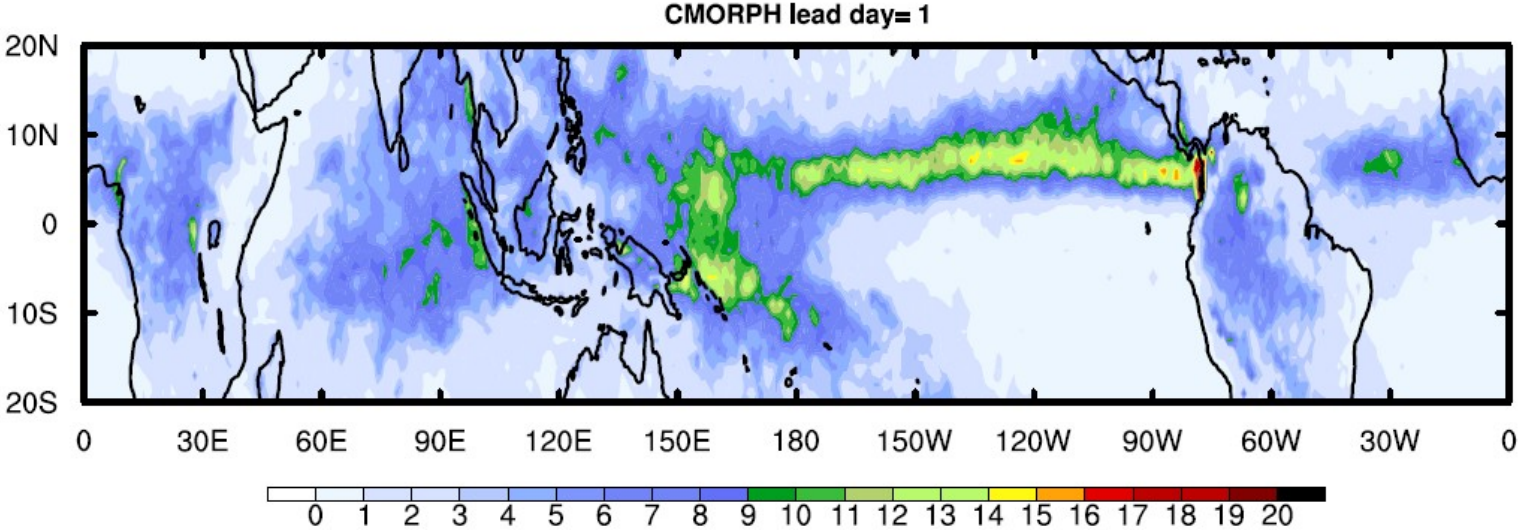
$\text{Kg m}^{-2}$

## Difference Maps

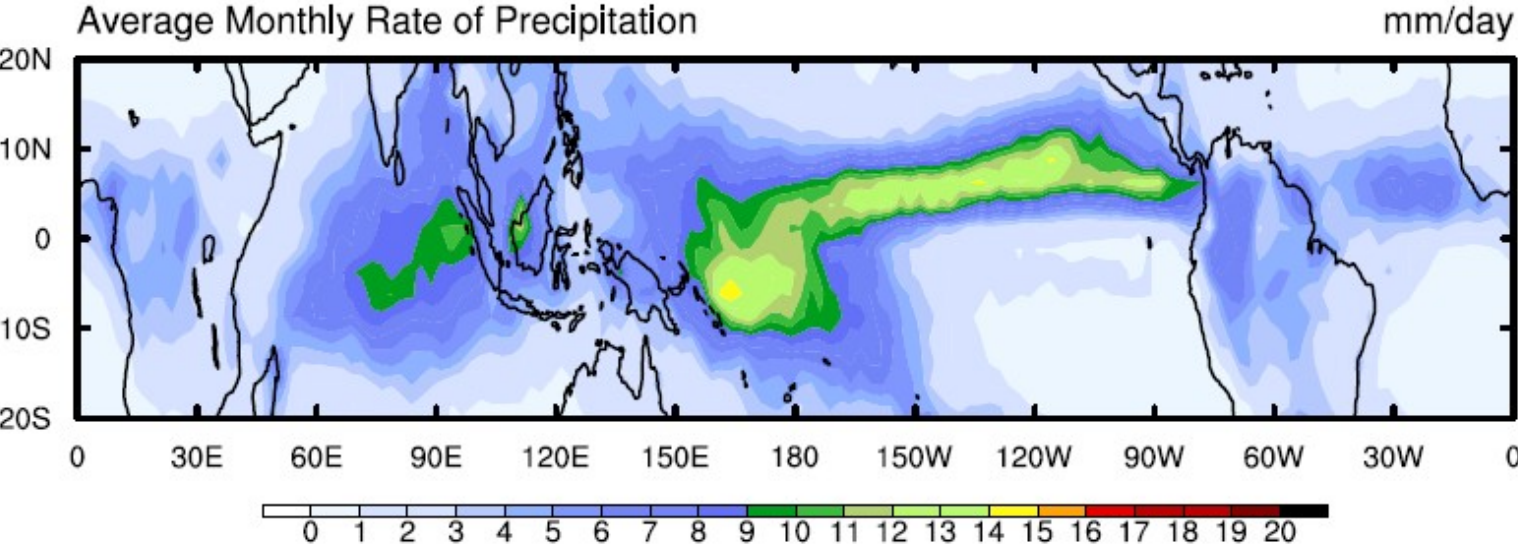


$\text{Kg m}^{-2}$

20140501-20160526  
24hr accumulated precipitation



CMAP  $\text{Kg m}^{-2}$

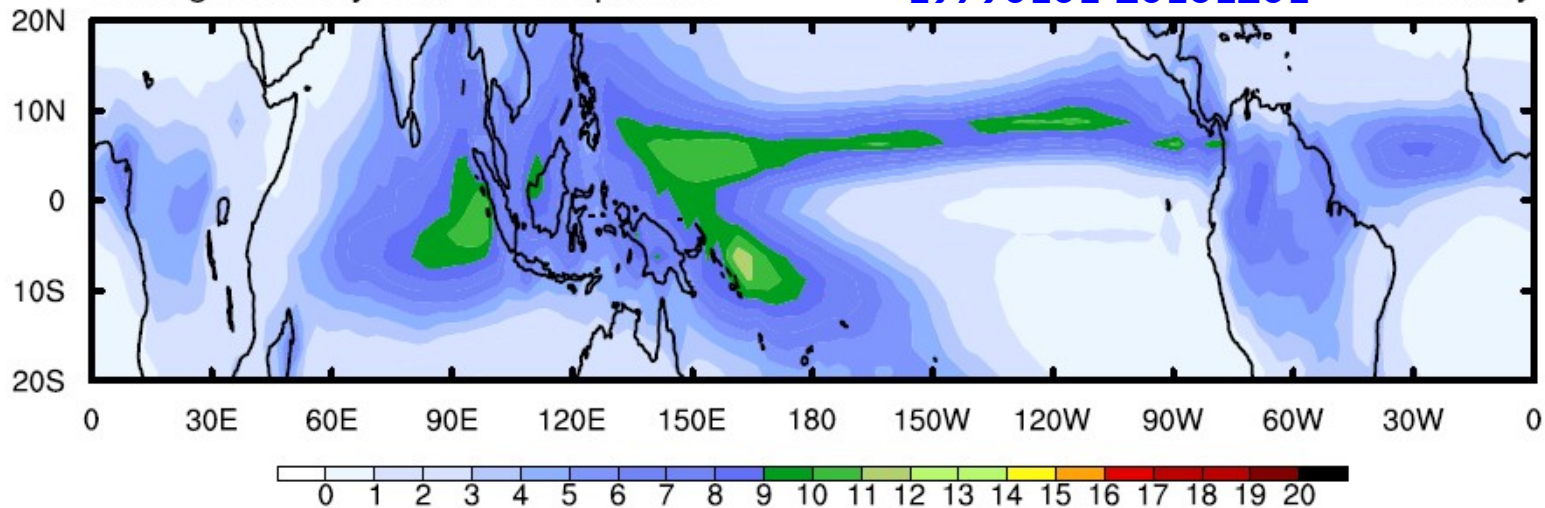




Average Monthly Rate of Precipitation

19790101-20161201

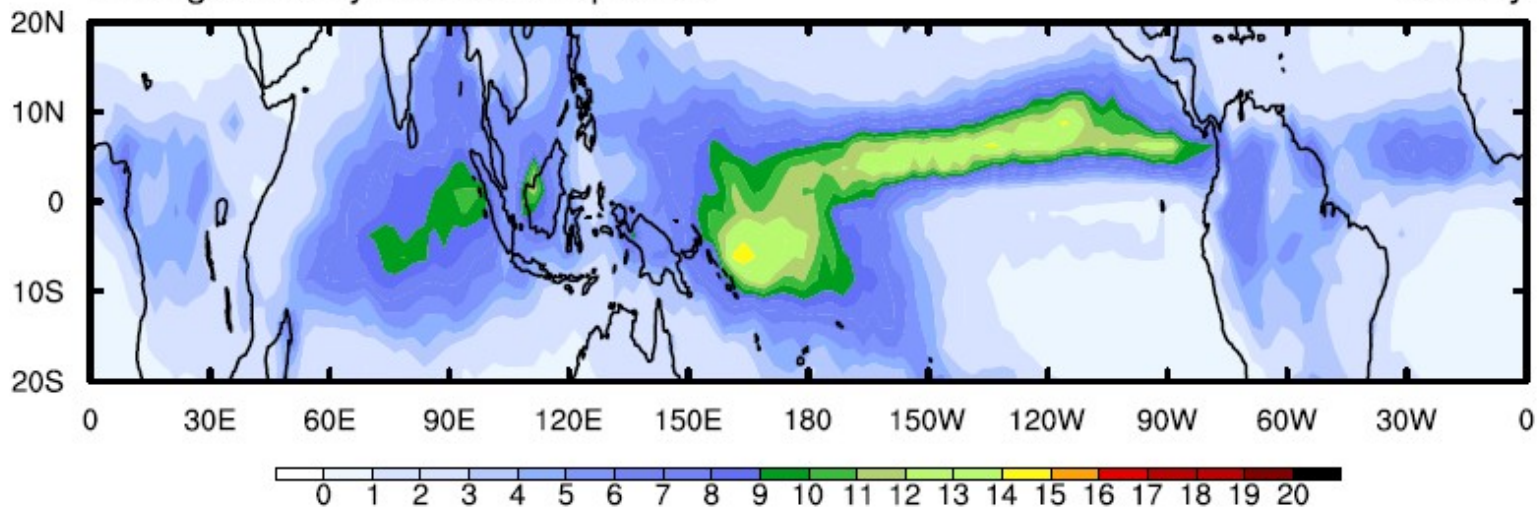
mm/day



Average Monthly Rate of Precipitation

20140501-20160501

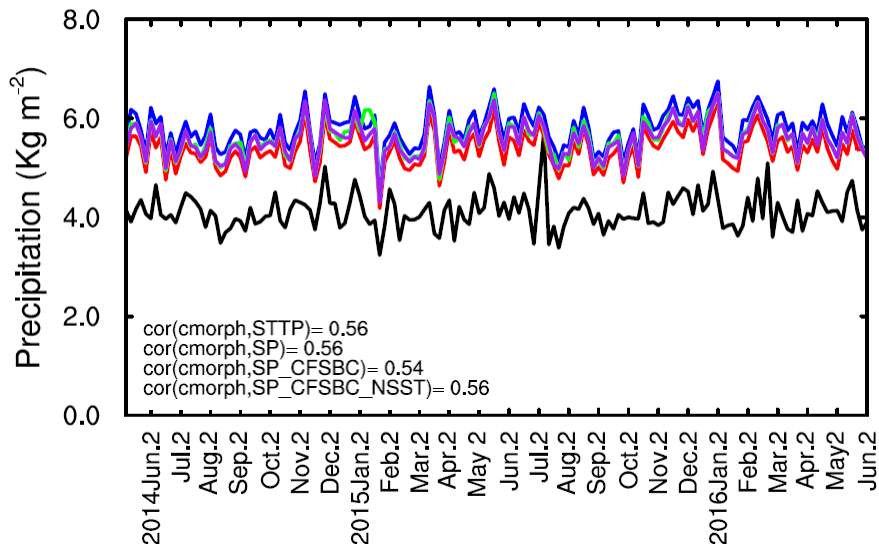
mm/day



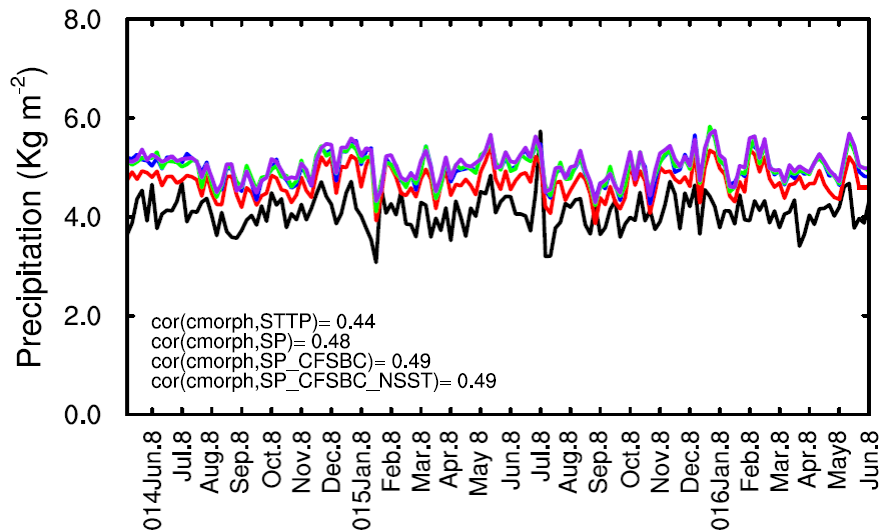


# (15S-15N) Latitude Band Ave

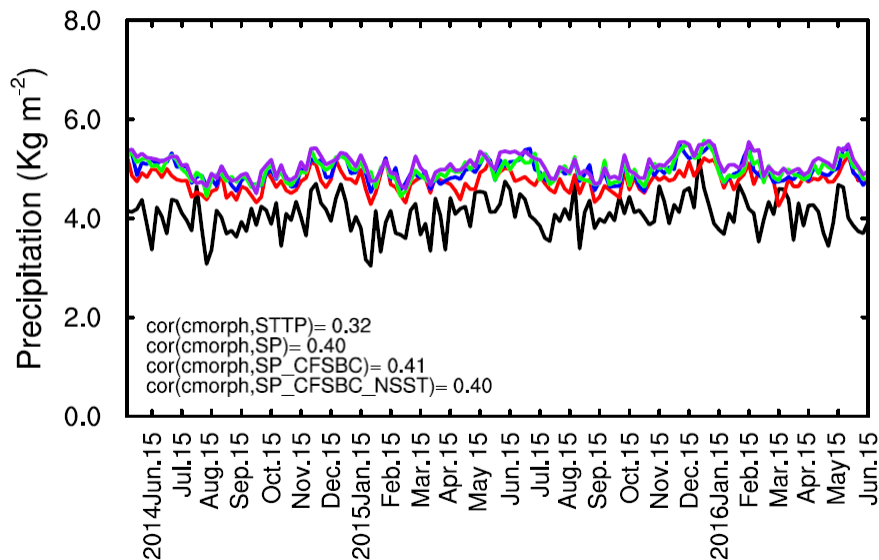
lead day= 1



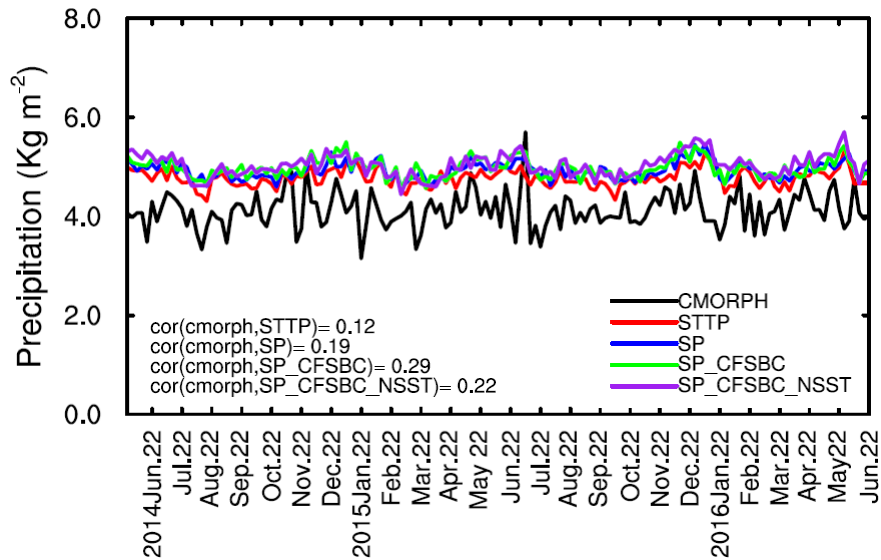
lead day= 7



lead day= 14



lead day= 21



# WH-MJO Forecast Skills After Smoothing

SPs case

MJO skill: RMM1+RMM2

20140501-20160526

